

**NOTICE!!**

**These documents have been scanned!**

**Do not place un-scanned documents beneath this notice!**

**Do not remove this notice from this file!**

GPO Jacket No. 560-102  
Print Order 61540  
Rise Business Services, LLC  
Job=AZ15 5/16/2019



Box Number= AZ15059



Claim Begin-End: AMC406535-AMC406535

1 Initial Receipt



AZ15059-8

AMC406356-AMC407176

**United States Department of the Interior**  
**Bureau of Land Management**  
 LANDS/RECREATION & PLANNING  
 ONE N CENTRAL AVE  
 PHOENIX, AZ 85004 -2203  
 Phone:

Receipt

No: 2316158

<b>Transaction #:</b> 2389552	<b>ENTERED INTO COMPUTER</b>
<b>Date of Transaction:</b> 03/28/2011	
<b>CUSTOMER:</b> MAR 30 2011 <i>RB</i>	
RANDY KARRY 1421 E VIRGINIA AVE PHOENIX, AZ 85006-1277 US	

LINE #	QTY	DESCRIPTION	REMARKS	UNIT PRICE	TOTAL
1	1.00	LOCATABLE MINERALS / MINING CLAIMS- NEW, UNADJUD, ONE OR MORE AUTH NOS / NEW MINING CLAIM PROCESSING FEE \$15 CASES: AMC406535/\$15.00		- n/a -	15.00
2	1.00	LOCATABLE MINERALS / MINING CLAIMS- NEW, UNADJUD, ONE OR MORE AUTH NOS / NEW MINING CLAIM LOCATION FEE \$34 CASES: AMC406535/\$34.00		- n/a -	34.00
3	1.00	LOCATABLE MINERALS / MINING CLAIMS- NEW, UNADJUD, ONE OR MORE AUTH NOS / NEW MINING CLAIM MAINT FEE \$140 CASES: AMC406535/\$140.00		- n/a -	140.00
<b>TOTAL:</b>					<b>\$189.00</b>

PAYMENT INFORMATION			
NOTE: Items will appear on credit card statement as "Bureau of Land Mgmt CO".			
1	AMOUNT:	189.00	POSTMARKED: N/A
	TYPE:	CREDIT CARD	RECEIVED: 03/28/2011
	NAME:	KARRY, RANDY 1421 E VIRGINIA AVE PHOENIX AZ 85006-1277 US	
	CARD NO:	XXXXXXXXXXXX9716	AUTH CODE: 001414
	NAME ON CARD:	KARRY/RANDY A	
	EXPIRES:	05/2012	
	SIGNATURE:		

REMARKS

This receipt was generated by the automated BLM Collections and Billing System and is a paper representation of a portion of the official electronic record contained therein.

**NOTICE!!**

**These documents have been scanned!**

**Do not place un-scanned documents beneath this notice!**

**Do not remove this notice from this file!**

GPO Jacket No. 560-102  
Print Order 61540  
Rise Business Services, LLC  
Job=AZ15 5/16/2019



Box Number= AZ15059



Claim Begin-End: AMC406535-AMC406535

2 Correspondence



AZ15059-8

AMC406356-AMC407176

RM 12/13/2019  
AD 12/16/19

**DEC 17 2019**

In Reply Refer To:  
3830 (9200) RM  
AMC406535

CERTIFIED MAIL - RETURN RECEIPT REQUESTED No. 9214 8901 9403 8301 9877 50

**DECISION**

BRIEN K MEYER	:	This Decision Affects Those Claims
2601 W CLAREMONT ST APT 1002	:	Shown in the Block Below.
PHOENIX, AZ 85017-6202	:	

---

AMC406535  
ELECTROGOLD

---

**MINING CLAIMS**  
**DECLARED FORFEITED**

The mining claim(s) listed above have been declared forfeited as of September 1, 2019, for failure to timely file the required maintenance fee payment or small miner's maintenance fee waiver (waiver).

Claimants are required to pay an annual non-refundable maintenance fee of \$165 per 20 acres or portion thereof, or submit a waiver, on or before September 1 of each year. These requirements were established by Title 30 U.S.C. 28f-1, as amended, and 43 CFR 3834 and 3835.

An affidavit of assessment work for the subject mining claim(s) was timely received; however, our records do not show receipt of a small miner's waiver or a maintenance fee payment on or before September 3, 2019 (due to weekend and holiday), for the 2020 assessment year. Therefore, the mining claim(s) listed above are declared forfeited.

### **Reclamation Requirements**

This decision does not relieve you of the liability for reclamation of all areas disturbed by your activities on lands encompassed by the subject mining claim(s) and/or site(s). After you complete the reclamation, you must notify the authorized officer of the appropriate surface managing agency so that the authorized officer may conduct a final site inspection and determine whether you may be released from liability. If you fail to reclaim the land to the satisfaction of the authorized officer, the surface management agency may cite you for noncompliance under its surface management regulations.

For land administered by the Bureau of Land Management (BLM), if you fail to reclaim the land to the satisfaction of the authorized officer, as required in 43 CFR Subpart 3809, the BLM will issue an order of noncompliance under 43 CFR 3809.601(a). If you fail to comply with the noncompliance order, the BLM may take further action under 43 CFR 3809.604. Failure to conduct reclamation is a prohibited act that may subject you to criminal penalties. See 43 CFR 3809.605(h) and 43 CFR 3809.700.

### **Appeal Procedures**

This decision may be appealed to the Interior Board of Land Appeals, Office of the Secretary, in accordance with the regulations contained in 43 CFR, Part 4, and the enclosed Form 1842-1. If an appeal is taken, your notice of appeal must be filed in this office (at the above address) within 30 days from receipt of this decision. The appellant has the burden of showing that the decision appealed from is in error.

If you wish to file a petition pursuant to regulation 43 CFR 4.21 (58 FR 4939, January 19, 1993) for a stay of the effectiveness of this decision during the time that your appeal is being reviewed by the Board, the petition for a stay must accompany your notice of appeal. A petition for a stay is required to show sufficient justification based on the standards listed below. Copies of the notice of appeal and petition for a stay must also be submitted to each party named in this decision and to the Interior Board of Land Appeals and to the appropriate Office of the Solicitor (see 43 CFR 4.413) at the same time the original documents are filed with this office. If you request a stay, you have the burden of proof to demonstrate that a stay should be granted.

### **Standards for Obtaining a Stay**

Except as otherwise provided by law or other pertinent regulation, a petition for a stay of a decision pending appeal shall show sufficient justification based on the following standards:

- (1) The relative harm to the parties if the stay is granted or denied,
- (2) The likelihood of the appellant's success on the merits,
- (3) The likelihood of immediate and irreparable harm if the stay is not granted, and
- (4) Whether the public interest favors granting the stay.

Please include your AMC serial number(s) on all correspondence. If additional information is required, please contact RéAnn Myers at 602-417-9413.

Elena Fink  
Deputy State Director  
Lands, Minerals and Energy Division

Enclosure

AZ9200:RMEYERS:x9413:jbb:12/12/19:2019-012 Ltr 42\_2\_recipients



[FAQs >](#)

**Track Another Package +**

**Tracking Number: 9214890194038301987750**

[Remove X](#)





Your item was delivered to an individual at the address at 1:12 pm on December 26, 2019 in PHOENIX, AZ 85032.

 **Delivered**

December 26, 2019 at 1:12 pm  
Delivered, Left with Individual  
PHOENIX, AZ 85032

[Feedback](#)

**Get Updates** 

<b>Text &amp; Email Updates</b>	
<b>Return Receipt Electronic</b>	
<b>Tracking History</b>	
<b>Product Information</b>	

**See Less** 

**Can't find what you're looking for?**



RM 12/13/2019  
 AD 12/16/19  
 SMT 12/17/2019

In Reply Refer To:  
 3830 (9200) RM  
 AMC406535

DEC 17 2019

CERTIFIED MAIL - RETURN RECEIPT REQUESTED No. 9214 8901 9403 8300 9775 23

DECISION

RANDY ALAN KARRY  
 31434 MARINE DR  
 PARKER, AZ 85344-8830

:  
 :  
 :

This Decision Affects the Claims  
 Shown in the Block Below.

---

AMC406535  
 ELECTROGOLD

---

MINING CLAIMS  
DECLARED FORFEITED

The mining claim(s) listed above have been declared forfeited as of September 1, 2019, for failure to timely file the required maintenance fee payment or small miner's maintenance fee waiver (waiver).

Claimants are required to pay an annual non-refundable maintenance fee of \$165 per 20 acres or portion thereof, or submit a waiver, on or before September 1 of each year. These requirements were established by Title 30 U.S.C. 28f-1, as amended, and 43 CFR 3834 and 3835.

An affidavit of assessment work for the subject mining claim(s) was timely received; however, our records do not show receipt of a small miner's waiver or a maintenance fee payment on or before September 3, 2019 (due to weekend and holiday), for the 2020 assessment year. Therefore, the mining claim(s) listed above are declared forfeited.

### **Reclamation Requirements**

This decision does not relieve you of the liability for reclamation of all areas disturbed by your activities on lands encompassed by the subject mining claim(s) and/or site(s). After you complete the reclamation, you must notify the authorized officer of the appropriate surface managing agency so that the authorized officer may conduct a final site inspection and determine whether you may be released from liability. If you fail to reclaim the land to the satisfaction of the authorized officer, the surface management agency may cite you for noncompliance under its surface management regulations.

For land administered by the Bureau of Land Management (BLM), if you fail to reclaim the land to the satisfaction of the authorized officer, as required in 43 CFR Subpart 3809, the BLM will issue an order of noncompliance under 43 CFR 3809.601(a). If you fail to comply with the noncompliance order, the BLM may take further action under 43 CFR 3809.604. Failure to conduct reclamation is a prohibited act that may subject you to criminal penalties. See 43 CFR 3809.605(h) and 43 CFR 3809.700.

### **Appeal Procedures**

This decision may be appealed to the Interior Board of Land Appeals, Office of the Secretary, in accordance with the regulations contained in 43 CFR, Part 4, and the enclosed Form 1842-1. If an appeal is taken, your notice of appeal must be filed in this office (at the above address) within 30 days from receipt of this decision. The appellant has the burden of showing that the decision appealed from is in error.

If you wish to file a petition pursuant to regulation 43 CFR 4.21 (58 FR 4939, January 19, 1993) for a stay of the effectiveness of this decision during the time that your appeal is being reviewed by the Board, the petition for a stay must accompany your notice of appeal. A petition for a stay is required to show sufficient justification based on the standards listed below. Copies of the notice of appeal and petition for a stay must also be submitted to each party named in this decision and to the Interior Board of Land Appeals and to the appropriate Office of the Solicitor (see 43 CFR 4.413) at the same time the original documents are filed with this office. If you request a stay, you have the burden of proof to demonstrate that a stay should be granted.

### **Standards for Obtaining a Stay**

Except as otherwise provided by law or other pertinent regulation, a petition for a stay of a decision pending appeal shall show sufficient justification based on the following standards:

- (1) The relative harm to the parties if the stay is granted or denied,
- (2) The likelihood of the appellant's success on the merits,
- (3) The likelihood of immediate and irreparable harm if the stay is not granted, and
- (4) Whether the public interest favors granting the stay.

Please include your AMC serial number(s) on all correspondence. If additional information is required, please contact RéAnn Myers at 602-417-9413.

Elena Fink  
Deputy State Director  
Lands, Minerals and Energy Division

Enclosure

AZ9200:RMEYERS:x9413:jbb:12/12/19:2019-012 Ltr 42\_2\_recipients



[FAQs >](#)

[Track Another Package +](#)

**Tracking Number:** 9214890194038300977523

[Remove X](#)

Your item was delivered at 10:03 am on December 27, 2019 in PARKER, AZ 85344.

## **Delivered**

December 27, 2019 at 10:03 am

Delivered

PARKER, AZ 85344

[Get Updates](#)

[Feedback](#)

[Text & Email Updates](#)

[Return Receipt Electronic](#)

[Tracking History](#)

[Product Information](#)

[See Less](#)

### Can't find what you're looking for?



# United States Department of the Interior

BUREAU OF LAND MANAGEMENT

Arizona State Office

One North Central Avenue, Suite 800

Phoenix, Arizona 85004-4427

[www.blm.gov/az/](http://www.blm.gov/az/)

OCT 10 2018



In Reply Refer To:

3800 (9200) RM

AMC406535

CERTIFIED MAIL - RETURN RECEIPT REQUESTED No. 9214 8901 9403 8373 6880 74

## NOTICE

BRIEN K MEYER : This Notice Affects Those Claims  
2601 W CLAREMONT ST APT 1002 : Shown in the Block Below.  
PHOENIX, AZ 85017-6202 :

---

AMC406535  
ELECTROGOLD

---

### Maintenance Fee Waiver Held for Rejection

This office received the Maintenance Fee Waiver Certification (waiver) for the above listed mining claim(s). The waiver is not properly completed and does not meet the annual filing requirements.


In accordance with 43 Code of Federal Regulations (CFR) 3835.10, the name, address, and original signatures of all owners of the mining claim must be included on the waiver form. Please correct the discrepancy as noted below:

The waiver was filed on a form that has expired. You must provide the waiver information on the enclosed current form.

In order to correct the defect in the waiver, per 43 CFR 3835.93, you must provide this office with the requested information within 60 days of your receipt of this notice. If you are unable to provide this information, you have the option of paying the annual maintenance fee of \$155 per claim (\$155 per 20 acres for placer claims larger than 20 acres). If we do not receive the requested corrections or the maintenance fees within the 60-day time frame, the claim(s) will be declared forfeited and closed.

If additional information is required, please contact RéAnn Myers at 602-417-9413. Please include your AMC serial number(s) on all correspondence.

Sincerely,

A handwritten signature in black ink, appearing to read "Lucas Lucero". The signature is fluid and cursive, with a prominent initial "L" and a long, sweeping tail.

Lucas Lucero  
Deputy State Director  
Lands, Minerals and Energy Division



# United States Department of the Interior

BUREAU OF LAND MANAGEMENT

Arizona State Office

One North Central Avenue, Suite 800

Phoenix, Arizona 85004-4427

[www.blm.gov/az/](http://www.blm.gov/az/)

OCT 10 2018



In Reply Refer To:

3800 (9200) RM

AMC406535

CERTIFIED MAIL - RETURN RECEIPT REQUESTED No. 9214 8901 9403 8373 6880 81

## NOTICE

RANDY ALAN KARRY	:	This Notice Affects Those Claims
31434 MARINE DR	:	Shown in the Block Below.
PARKER, AZ 85344-8830	:	

---

AMC406535  
ELECTROGOLD

---

### Maintenance Fee Waiver Held for Rejection

This office received the Maintenance Fee Waiver Certification (waiver) for the above listed mining claim(s). The waiver is not properly completed and does not meet the annual filing requirements.


In accordance with 43 Code of Federal Regulations (CFR) 3835.10, the name, address, and original signatures of all owners of the mining claim must be included on the waiver form. Please correct the discrepancy as noted below:

The waiver was filed on a form that has expired. You must provide the waiver information on the enclosed current form.

In order to correct the defect in the waiver, per 43 CFR 3835.93, you must provide this office with the requested information within 60 days of your receipt of this notice. If you are unable to provide this information, you have the option of paying the annual maintenance fee of \$155 per claim (\$155 per 20 acres for placer claims larger than 20 acres). If we do not receive the requested corrections or the maintenance fees within the 60-day time frame, the claim(s) will be declared forfeited and closed.

If additional information is required, please contact RéAnn Myers at 602-417-9413. Please include your AMC serial number(s) on all correspondence.

Sincerely,

A handwritten signature in black ink, appearing to read 'Lucas Lucero', written in a cursive style.

Lucas Lucero  
Deputy State Director  
Lands, Minerals and Energy Division





Date Produced: 10/29/2018

ConnectSuite Inc.:

The following is the delivery information for Certified Mail™/RRE item number 9214 8901 9403 8373 6880 81. Our records indicate that this item was delivered on 10/27/2018 at 10:17 a.m. in PARKER, AZ 85344. The scanned image of the recipient information is provided below.

Signature of Recipient :

Randy Karp  
RANDY KARP

Address of Recipient :

31434 MARINE DR.  
PARKER, AZ 85344

Thank you for selecting the Postal Service for your mailing needs. If you require additional assistance, please contact your local post office or Postal Service representative.

Sincerely,  
United States Postal Service

The customer reference number shown below is not validated or endorsed by the United States Postal Service. It is solely for customer use.

Customer Reference Number: C1025973.5930974

AMC 427709

406535

When Recorded Return Document to:

\_\_\_\_\_  
\_\_\_\_\_  
\_\_\_\_\_

602-686-0391

### STATEMENT OF AGREEMENT

I RANDY KARRY of 1009 E. GARFIELD ST. UNIT B, PHOENIX, AZ as  
PRINT FIRST and LAST NAME PRINT CURRENT ADDRESS ES006

Owner of AMC427709, SHANNA GOLD 2, do hereby agree to follow and comply with the stipulations set forth by the DEPARTMENT OF THE INTERIOR, Bureau of Land Management, Arizona and described within:

**Gila and Salt River Meridian, Yavapai County, Arizona**

T. 8 N., R. 5 W.,

sec. 14.

Order Opening Public Lands to Mineral Location, Entry, and Patent – dated November 12, 1954.

The Order is attached and made part of this agreement.

Dated this 21st day of December, 2015.


By Randy Karry

STATE OF Arizona )  
County of Maricopa )

This instrument was acknowledged and executed before me, this 21 day of December, 2015 by Randy Karry, he/she acknowledged that he/she executed the same for the purpose set forth herein.

My commission expires: 06/29/2016

[Signature]  
Notary Public



(SEAL)

RECEIVED  
2015 DEC 22 AM 8:03  
MARICOPA COUNTY, ARIZONA

[Doc. 14]

ARIZONA

RESTORATION TO MINERAL LOCATION, ENTRY  
AND PATENT OF LANDS WITHDRAWN FOR  
RECLAMATION PURPOSES

NOVEMBER 12, 1954.

Pursuant to determinations by the Bureau of Reclamation under the act of April 23, 1932 (47 Stat. 136; 43 U. S. C. 154), and in accordance with the authority delegated to me by the Director, Bureau of Land Management, in Order No. 541, dated April 21, 1954 (19 F. R. 2473), it is ordered as follows:

Subject to valid existing rights, the provisions of existing withdrawals, and the stipulations and provisions described below, the lands hereinafter described, so far as they are withdrawn or reserved for reclamation purposes, are hereby restored to location, entry and patent under the mining laws.

GILA AND SAFF RIVER MERIDIAN

T. 8 N., R. 8 W.,  
Sec. 11, N $\frac{1}{2}$  SW $\frac{1}{4}$ , NW $\frac{1}{4}$  SE $\frac{1}{4}$ ;  
Sec. 12, All;  
Sec. 13, All;  
Sec. 14, E $\frac{1}{2}$  NE $\frac{1}{4}$ , SW $\frac{1}{4}$  NE $\frac{1}{4}$ , NW $\frac{1}{4}$  NW $\frac{1}{4}$ ,  
NE $\frac{1}{4}$  SW $\frac{1}{4}$ , N $\frac{1}{2}$  SE $\frac{1}{4}$ .

Within the above described areas are 2,007.34 acres of public land.

Subject to valid existing rights and the provisions of existing withdrawals, the described lands shall, commencing at 10:00 a. m. on the 10th day after the date of this order, be open to location, entry and patenting under the United States mining laws, subject to the stipulation quoted below, to be executed and acknowledged in favor of the United States by the locators for themselves, their heirs, successors and assigns, and recorded in the county records and in the United States Land Office at Phoenix, Arizona, before locations are made: -

In carrying on the mining and milling operations contemplated hereunder, locator will, by means of substantial dikes, or other adequate structures, confine all tailings, debris and harmful chemicals in such a manner that the same shall not be carried into the Hassayampa River by storm waters, or otherwise.

There is reserved to the United States, its agents and employees, at all times, free ingress to, passage over and egress from all of the above described lands for the purpose of inspection; there is further reserved to the United States, its successors and assigns the prior right to use any of the lands hereinabove described, to construct, operate, and maintain canals, dikes, wasteways, ditches,

dams, reservoirs, telephone and telegraph lines, electric transmission lines, roadways and appurtenant works, including the right to take and remove from the lands hereinabove described such construction materials as may be required in the construction of irrigation works, without any payment made by the United States, or its successor for such rights. The locator further agrees that the United States, its officers, agents and employees and its successors and assigns, shall not be held liable for any damage to the improvements or workings of the locator resulting from the construction, operation and maintenance of any works of the United States and/or the removal of construction materials from the lands hereinabove described.

Inquiries concerning these lands shall be addressed to Manager, Arizona Land Office, Bureau of Land Management, Room 243 Main Post Office Building, Phoenix, Arizona.

E. I. ROWLAND,  
State Supervisor.

[F. R. Doc. 54-9071; Filed, Nov. 17, 1954;  
8:47 a. m.]

RECEIVED  
ARIZONA

2015 DEC 22 A 10:31

Restoration to Mineral Location, Entry and Patent  
of Lands Withdrawn for Reclamation Purposes published  
in Federal Register as Doc. 14, F. R. Doc. 54-9071,  
on Page 7439, November 18, 1954.



# United States Department of the Interior



BUREAU OF LAND MANAGEMENT

Arizona State Office

One North Central Avenue, Suite 800

Phoenix, Arizona 85004-4427

[www.blm.gov/az/](http://www.blm.gov/az/)

**DEC 07 2015**

In Reply Refer To:  
3800 (9200) PB  
AMC406535, AMC427709

CERTIFIED MAIL - RETURN RECEIPT REQUESTED No. 7015 1730 0000 4049 3321

## DECISION

RANDY A KARRY  
1009 E GARFIELD ST UNIT B  
PHOENIX, AZ 85006-3237

: This decision affects those claims shown  
: in the block below.  
:

---

AMC406535, AMC427709  
ELECTROGOLD, SHANNA GOLD 2

---

## ADDITIONAL INFORMATION REQUIRED

According to Bureau of Land Management (BLM) records, the land on which you located AMC406535, Electrogold, is not within the Hassayampa Project withdrawal; therefore, no Statement of Agreement is required for this claim.

Upon further investigation, the land on which you located AMC427709, Shanna Gold 2, was withdrawn under Secretarial Order dated March 27, 1943, for the Hassayampa Project. Restoration to Mineral Location, Entry and Patent of Lands Withdrawn for Reclamation Purposes, dated November 12, 1954, opened the land, subject to stipulations, to Mineral Location, Entry, and Patent.

Therefore, in order to hold the Shanna Gold 2, AMC427709 mining claim, you and any additional mining claimants, must agree to abide by the stipulations as set forth in the Order. Please read the enclosed Order and the stipulations. If you agree to abide by the stipulations, you **must** have your signature notarized on the enclosed Statement of Agreement and return it to BLM within 30 days from the date you received this Decision.


RECEIVED  
BLM STATEMENT  
2015 DEC 22 A 10:31  
PHOENIX, ARIZONA

You must also file the signed and notarized Statement of Agreement with the county in which the claim is located. If we do not receive the signed and notarized Statement(s) of Agreement within the 30 day timeframe your claim will be forfeited and void.

Please include your AMC serial number on all correspondence. If additional information is required, contact Pauline Brown at 602-417-9360.

Sincerely,



 Rebecca Heick  
Deputy State Director  
Lands, Minerals and Energy Division

3 - Enclosures:

- 1. Master Title Plat
- 2. Copy of Order
- 3. Statement of Agreement

RECEIVED  
LANDS, MINERALS & ENERGY DIVISION  
2015 DEC 22 A 10:31  
LANDS, MINERALS & ENERGY DIVISION





**SENDER: COMPLETE THIS SECTION**

- Complete items 1, 2, and 3. Also complete item 4 if Restricted Delivery is desired.
- Print your name and address on the reverse so that we can return the card to you.
- Attach this card to the back of the mailpiece, or on the front if space permits.

1. Article Addressed to:

RANDY A KARRY  
 1009 E GARFIELD ST UNIT B  
 PHOENIX, AZ 85006-3237  
 920/PB/AMC406535, AMC427709

2. Article Number  
 (Transfer from service label)

7015 1730 0000 4049 3321

PS Form 3811, July 2013

**COMPLETE THIS SECTION ON DELIVERY**

A. Signature

x *Randy Karry*

- 
- Agent
- 
- 
- Addressee

B. Received by (Printed Name)

RANDY KARRY

C. Date of Delivery

D. Is delivery address different from item 1?

- 
- Yes
- 
- 
- No

If YES, enter delivery address below:

2015 DEC 14 P 3:04

PHOENIX, ARIZONA

3. Service Type

- 
- Certified Mail®
- 
- Priority Mail Express™
- 
- 
- Registered
- 
- Return Receipt for Merchandise
- 
- 
- Insured Mail
- 
- Collect on Delivery

4. Restricted Delivery? (Extra Fee)

- 
- Yes

Domestic Return Receipt




UNITED STATES POSTAL SERVICE

AZ 852

10 DEC '15

PM 9 L



First-Class Mail  
Postage & Fees Paid  
USPS  
Permit No. G-10

- Sender: Please print your name, address, and ZIP+4® in this box•

**UNITED STATES  
DEPARTMENT OF THE INTERIOR  
Bureau of Land Management  
Arizona State Office  
One N. Central Avenue, Suite 800  
Phoenix, AZ 85004-4427**





# United States Department of the Interior

BUREAU OF LAND MANAGEMENT

Arizona State Office

One North Central Avenue, Suite 800

Phoenix, Arizona 85004-4427

[www.blm.gov/az/](http://www.blm.gov/az/)

DEC 07 2015



In Reply Refer To:

3800 (9200) PB

AMC406535, AMC427709

CERTIFIED MAIL - RETURN RECEIPT REQUESTED No. 7015 1730 0000 4049 3321

## DECISION

RANDY A KARRY : This decision affects those claims shown  
1009 E GARFIELD ST UNIT B : in the block below.  
PHOENIX, AZ 85006-3237 :

---

AMC406535, AMC427709  
ELECTROGOLD, SHANNA GOLD 2

---

## ADDITIONAL INFORMATION REQUIRED

According to Bureau of Land Management (BLM) records, the land on which you located AMC406535, Electrogold, is not within the Hassayampa Project withdrawal; therefore, no Statement of Agreement is required for this claim.

Upon further investigation, the land on which you located AMC427709, Shanna Gold 2, was withdrawn under Secretarial Order dated March 27, 1943, for the Hassayampa Project. Restoration to Mineral Location, Entry and Patent of Lands Withdrawn for Reclamation Purposes, dated November 12, 1954, opened the land, subject to stipulations, to Mineral Location, Entry, and Patent.

Therefore, in order to hold the Shanna Gold 2, AMC427709 mining claim, you and any additional mining claimants, must agree to abide by the stipulations as set forth in the Order. Please read the enclosed Order and the stipulations. If you agree to abide by the stipulations, you **must** have your signature notarized on the enclosed Statement of Agreement and return it to BLM within 30 days from the date you received this Decision.


STIPS SIGNED AND RETURNED  
ON 12/22/2015 PB

You must also file the signed and notarized Statement of Agreement with the county in which the claim is located. If we do not receive the signed and notarized Statement(s) of Agreement within the 30 day timeframe your claim will be forfeited and void.

Please include your AMC serial number on all correspondence. If additional information is required, contact Pauline Brown at 602-417-9360.

Sincerely,



 Rebecca Heick  
Deputy State Director  
Lands, Minerals and Energy Division

3 - Enclosures:

1. Master Title Plat
2. Copy of Order
3. Statement of Agreement



[Doc. 14]

ARIZONA

RESTORATION TO MINERAL LOCATION, ENTRY  
AND PATENT OF LANDS WITHDRAWN FOR  
RECLAMATION PURPOSES

NOVEMBER 12, 1954.

Pursuant to determinations by the Bureau of Reclamation under the act of April 23, 1932 (47 Stat. 133; 43 U. S. C. 154), and in accordance with the authority delegated to me by the Director, Bureau of Land Management, in Order No. 541, dated April 21, 1954 (19 F. R. 2473), it is ordered as follows:

Subject to valid existing rights, the provisions of existing withdrawals, and the stipulations and provisions described below, the lands hereinafter described, so far as they are withdrawn or reserved for reclamation purposes, are hereby restored to location, entry and patent under the mining laws.

GILA AND SALT RIVER MERIDIAN

T. 8 N., R. 5 W.,

Sec. 11, N $\frac{1}{2}$  SW $\frac{1}{4}$ , NW $\frac{1}{4}$  SE $\frac{1}{4}$ ;

Sec. 12, All; §

Sec. 13, All;

Sec. 14, E $\frac{1}{2}$  NE $\frac{1}{4}$ , SW $\frac{1}{4}$  NE $\frac{1}{4}$ , NW $\frac{1}{4}$  NW $\frac{1}{4}$ ,  
NE $\frac{1}{4}$  SW $\frac{1}{4}$ , N $\frac{1}{2}$  SE $\frac{1}{4}$ .

Within the above described areas are 2,007.34 acres of public land.

Subject to valid existing rights and the provisions of existing withdrawals, the described lands shall, commencing at 10:00 a. m. on the 10th day after the date of this order, be open to location, entry and patenting under the United States mining laws, subject to the stipulation quoted below, to be executed and acknowledged in favor of the United States by the locators for themselves, their heirs, successors and assigns, and recorded in the county records and in the United States Land Office at Phoenix, Arizona, before locations are made: -

In carrying on the mining and milling operations contemplated hereunder, locator will, by means of substantial dikes, or other adequate structures, confine all tailings, debris and harmful chemicals in such a manner that the same shall not be carried into the Hassayampa River by storm waters, or otherwise.

There is reserved to the United States, its agents and employees, at all times, free ingress to, passage over and egress from all of the above described lands for the purpose of inspection; there is further reserved to the United States, its successors and assigns the prior right to use any of the lands hereinabove described, to construct, operate, and maintain canals, dikes, wasteways, ditches,

dams, reservoirs, telephone and telegraph lines, electric transmission lines, roadways and appurtenant works, including the right to take and remove from the lands hereinabove described such construction materials as may be required in the construction of irrigation works, without any payment made by the United States, or its successor for such rights. The locator further agrees that the United States, its officers, agents and employees and its successors and assigns, shall not be held liable for any damage to the improvements or workings of the locator resulting from the construction, operation and maintenance of any works of the United States and/or the removal of construction materials from the lands hereinabove described.

Inquiries concerning these lands shall be addressed to Manager, Arizona Land Office, Bureau of Land Management, Room 243 Main Post Office Building, Phoenix, Arizona.

E. I. ROWLAND,  
State Supervisor.

[F. R. Doc. 54-9071; Filed, Nov. 17, 1954;  
8:47 a. m.]

Restoration to Mineral Location, Entry and Patent  
of Lands Withdrawn for Reclamation Purposes published  
in Federal Register as Doc. 14, F. R. Doc. 54-9071,  
on Page 7439, November 18, 1954.

When Recorded Return Document to:

\_\_\_\_\_  
\_\_\_\_\_  
\_\_\_\_\_  
\_\_\_\_\_

### STATEMENT OF AGREEMENT

I \_\_\_\_\_ of \_\_\_\_\_ as  
PRINT FIRST and LAST NAME PRINT CURRENT ADDRESS

Owner of AMC427709, SHANNA GOLD 2, do hereby agree to follow and comply with the stipulations set forth by the DEPARTMENT OF THE INTERIOR, Bureau of Land Management, Arizona and described within:

**Gila and Salt River Meridian, Yavapai County, Arizona**

T. 8 N., R. 5 W.,

sec. 14.

Order Opening Public Lands to Mineral Location, Entry, and Patent – dated November 12, 1954.

The Order is attached and made part of this agreement.

Dated this \_\_\_\_ day of \_\_\_\_\_, 20\_\_.

By \_\_\_\_\_

STATE OF \_\_\_\_\_ )  
County of \_\_\_\_\_ )

This instrument was acknowledged and executed before me, this \_\_\_\_ day of \_\_\_\_\_, 20\_\_ by \_\_\_\_\_, he/she acknowledged that he/she executed the same for the purpose set forth herein.

My commission expires: \_\_\_\_\_

\_\_\_\_\_  
Notary Public

(SEAL)

**SENDER: COMPLETE THIS SECTION**

- Complete items 1, 2, and 3. Also complete item 4 if Restricted Delivery is desired.
- Print your name and address on the reverse so that we can return the card to you.
- Attach this card to the back of the mailpiece, or on the front if space permits.

1. Article Addressed to:

RANDY A KARRY  
1009 E GARFIELD ST UNIT B  
PHOENIX, AZ 85006-3237  
920/PB/AMC406535, AMC427709

2. Article Number  
(Transfer from service label)

7015 1730 0000 4049 3321

PS Form 3811, July 2013

Domestic Return Receipt

**COMPLETE THIS SECTION ON DELIVERY**

A. Signature

*Randy Karry*

- Agent  
 Addressee

B. Received by (Printed Name)

RANDY KARRY

C. Date of Delivery

D. Is delivery address different from item 1?

- Yes  
 No

If YES, enter delivery address below:

2015 DEC 14 P 3:04

PHOENIX, ARIZONA

3. Service Type

- Certified Mail®  Priority Mail Express™  
 Registered  Return Receipt for Merchandise  
 Insured Mail  Collect on Delivery

4. Restricted Delivery? (Extra Fee)


- Yes

UNITED STATES POSTAL SERVICE

AZ 852

10 DEC '15

PM 91



First-Class Mail  
Postage & Fees Paid  
USPS  
Permit No. G-10

• Sender: Please print your name, address, and ZIP+4® in this box®

UNITED STATES  
DEPARTMENT OF THE INTERIOR  
Bureau of Land Management  
Arizona State Office  
One N. Central Avenue, Suite 800  
Phoenix, AZ 85004-4427



**SENDER: COMPLETE THIS SECTION**

- Complete items 1, 2, and 3. Also complete item 4 if Restricted Delivery is desired.
- Print your name and address on the reverse so that we can return the card to you.
- Attach this card to the back of the mailpiece, or on the front if space permits.

1. Article Addressed to:

BRIEN K MEYER  
 2601 W CLAREMONT ST APT 1002  
 PHOENIX, AZ 85017-6202  
 920/PB/AMC406535


2. Article Number

(Transfer from service label)

**COMPLETE THIS SECTION ON DELIVERY**

A. Signature

X


 Agent Addressee

B. Received by (Printed Name)



C. Date of Delivery

12/10/15

D. Is delivery address different from item 1?  YesIf YES, enter delivery address below:  No

2015 DEC 16 A 12:14

PHOENIX, ARIZONA

3. Service Type

 Certified Mail® Priority Mail Express™ Registered Return Receipt for Merchandise Insured Mail Collect on Delivery

4. Restricted Delivery? (Extra Fee)


 Yes

7015 0920 0001 4809 7265



PHOENIX  
AZ 052  
10 DEC '15  
PM 8 L

UNITED STATES POSTAL SERVICE



First-Class Mail  
Postage & Fees Paid  
USPS  
Permit No. G-10

- Sender: Please print your name, address, and ZIP+4® in this box•

UNITED STATES  
DEPARTMENT OF THE INTERIOR  
Bureau of Land Management  
Arizona State Office  
One N. Central Avenue, Suite 800  
Phoenix, AZ 85004-4427





# United States Department of the Interior

BUREAU OF LAND MANAGEMENT

Arizona State Office

One North Central Avenue, Suite 800

Phoenix, Arizona 85004-4427

[www.blm.gov/az/](http://www.blm.gov/az/)

DEC 07 2015



In Reply Refer To:  
3800 (9200) PB  
AMC406535

CERTIFIED MAIL - RETURN RECEIPT REQUESTED No. 7015 0920 0001 4809 7265

## DECISION

BRIEN K MEYER : This decision affects those claims shown  
2601 W CLAREMONT ST APT 1002 : in the block below.  
PHOENIX, AZ 85017-6202 :

---

AMC406535  
ELECTROGOLD

---

## ADDITIONAL INFORMATION REQUIRED

According to Bureau of Land Management (BLM) records, the land on which you located AMC406535, Electrogold, is not within the Hassayampa Project withdrawal; therefore, no Statement of Agreement is required for this claim.


Upon further investigation, the land on which you located AMC427709, Shanna Gold 2, was withdrawn under Secretarial Order dated March 27, 1943, for the Hassayampa Project. Restoration to Mineral Location, Entry and Patent of Lands Withdrawn for Reclamation Purposes, dated November 12, 1954, opened the land, subject to stipulations, to Mineral Location, Entry, and Patent.

Therefore, in order to hold the Shanna Gold 2, AMC427709 mining claim, you and any additional mining claimants, must agree to abide by the stipulations as set forth in the Order. Please read the enclosed Order and the stipulations. If you agree to abide by the stipulations, you **must** have your signature notarized on the enclosed Statement of Agreement and return it to BLM within 30 days from the date you received this Decision.

You must also file the signed and notarized Statement of Agreement with the county in which the claim is located. If we do not receive the signed and notarized Statement(s) of Agreement within the 30 day timeframe your claim will be forfeited and void.

Please include your AMC serial number on all correspondence. If additional information is required, contact Pauline Brown at 602-417-9360.

Sincerely,



*RH*  
*3*  
Rebecca Heick  
Deputy State Director  
Lands, Minerals and Energy Division

3 - Enclosures:

1. Master Title Plat
2. Copy of Order
3. Statement of Agreement



[Doc. 14]

ARIZONA

RESTORATION TO MINERAL LOCATION, ENTRY  
AND PATENT OF LANDS WITHDRAWN FOR  
RECLAMATION PURPOSES

NOVEMBER 12, 1954.

Pursuant to determinations by the Bureau of Reclamation under the act of April 23, 1932 (47 Stat. 133; 43 U. S. C. 154), and in accordance with the authority delegated to me by the Director, Bureau of Land Management, in Order No. 541, dated April 21, 1954 (19 F. R. 2473), it is ordered as follows:

Subject to valid existing rights, the provisions of existing withdrawals, and the stipulations and provisions described below, the lands hereinafter described, so far as they are withdrawn or reserved for reclamation purposes, are hereby restored to location, entry and patent under the mining laws.

GILA AND SALT RIVER MERIDIAN

T. 8 N., R. 6 W.

Sec. 11, N $\frac{1}{2}$  SW $\frac{1}{4}$ , NW $\frac{1}{4}$  SE $\frac{1}{4}$ ;

Sec. 12, All;

Sec. 13, All;

Sec. 14, E $\frac{1}{2}$  NE $\frac{1}{4}$ , SW $\frac{1}{4}$  NE $\frac{1}{4}$ , NW $\frac{1}{4}$  NW $\frac{1}{4}$ ,  
NE $\frac{1}{4}$  SW $\frac{1}{4}$ , N $\frac{1}{2}$  SE $\frac{1}{4}$ .

Within the above described areas are 2,007.34 acres of public land.

Subject to valid existing rights and the provisions of existing withdrawals, the described lands shall, commencing at 10:00 a. m. on the 10th day after the date of this order, be open to location, entry and patenting under the United States mining laws, subject to the stipulation quoted below, to be executed and acknowledged in favor of the United States by the locators for themselves, their heirs, successors and assigns, and recorded in the county records and in the United States Land Office at Phoenix, Arizona, before locations are made: -

In carrying on the mining and milling operations contemplated hereunder, locator will, by means of substantial dikes, or other adequate structures, confine all tailings, debris and harmful chemicals in such a manner that the same shall not be carried into the Hassayampa River by storm waters, or otherwise.

There is reserved to the United States, its agents and employees, at all times, free ingress to, passage over and egress from all of the above described lands for the purpose of inspection; there is further reserved to the United States, its successors and assigns the prior right to use any of the lands hereinabove described, to construct, operate and maintain canals, dikes, wasteways, ditches,

dams, reservoirs, telephone and telegraph lines, electric transmission lines, roadways and appurtenant works, including the right to take and remove from the lands hereinabove described such construction materials as may be required in the construction of irrigation works, without any payment made by the United States, or its successor for such rights. The locator further agrees that the United States, its officers, agents and employees and its successors and assigns, shall not be held liable for any damage to the improvements or workings of the locator resulting from the construction, operation and maintenance of any works of the United States and/or the removal of construction materials from the lands hereinabove described.

Inquiries concerning these lands shall be addressed to Manager, Arizona Land Office, Bureau of Land Management, Room 243 Main Post Office Building, Phoenix, Arizona.

E. I. ROWLAND,  
State Supervisor.

[F. R. Doc. 54-9071; Filed, Nov. 17, 1954;  
8:47 a. m.]

Restoration to Mineral Location, Entry and Patent  
of Lands Withdrawn for Reclamation Purposes published  
in Federal Register as Doc. 14, F. R. Doc. 54-9071,  
on Page 7439, November 18, 1954.

When Recorded Return Document to:

\_\_\_\_\_  
\_\_\_\_\_  
\_\_\_\_\_

### STATEMENT OF AGREEMENT

I \_\_\_\_\_ of \_\_\_\_\_ as  
PRINT FIRST and LAST NAME PRINT CURRENT ADDRESS

Owner of AMC427709, SHANNA GOLD 2, do hereby agree to follow and comply with the stipulations set forth by the DEPARTMENT OF THE INTERIOR, Bureau of Land Management, Arizona and described within:

**Gila and Salt River Meridian, Yavapai County, Arizona**

T. 8 N., R. 5 W.,

sec. 14.

Order Opening Public Lands to Mineral Location, Entry, and Patent – dated November 12, 1954.

The Order is attached and made part of this agreement.

Dated this \_\_\_\_ day of \_\_\_\_\_, 20\_\_.

By \_\_\_\_\_

STATE OF \_\_\_\_\_ )  
County of \_\_\_\_\_ )

This instrument was acknowledged and executed before me, this \_\_\_\_ day of \_\_\_\_\_, 20\_\_ by \_\_\_\_\_, he/she acknowledged that he/she executed the same for the purpose set forth herein.

My commission expires: \_\_\_\_\_

\_\_\_\_\_  
Notary Public

(SEAL)

**NOTICE!!**

**These documents have been scanned!**

**Do not place un-scanned documents beneath this notice!**

**Do not remove this notice from this file!**

GPO Jacket No. 560-102  
Print Order 61540  
Rise Business Services, LLC  
Job=AZ15 5/16/2019



Box Number= AZ15059



Claim Begin-End: AMC406535-AMC406535

3 Transfers



AZ15059-8

AMC406356-AMC407176

Recorded at the request of:



When Recorded, MAIL TO:

See Pg 2

GRANTOR:

RANDY KARRY

~~BRIEN~~

BRIEN K MEYER

PHOENIX, ARIZONA

2020 MAR -9 P 3:54

RECEIVED  
BLM AZ STATE OFFICE

GRANTEE:

SCOTT KEVIN MEISTERHEIM

RONALD STEVEN LEMMONS



When recorded mail to

RANDY KARRY  
31434 MARINE DR  
PARKER, AZ 85344

SPACE ABOVE THIS LINE FOR RECORDER'S USE

### QUIT CLAIM DEED

For consideration of Ten Dollars, and other valuable considerations, I or we,

**BRIEN K MEYER AND RANDY KARRY**

hereby quit-claim to **SCOTT KEVIN MEISTER HEIM** **RONALD STEVEN LEMMONS**  
12055 S. SHERMAN LAKE DR. 8719 YOSEMITE BLVD.  
AUGUSTA, MICHIGAN 49012 MODESTO, CALIFORNIA 95357

all right, title or interest in the following real property situated in Yavapai County, Arizona:

**ELECTRO GOLD PLACER MINING CLAIM T8N.R4W.S3**  
**AMC # 406535 YAVAPAI COUNTY: B4803P44DEP441**  
**2011-0017350**

Dated: **OCTOBER 3RD, 2019**

Randy Karry  
31434 MARINE DR, PARKER, AZ 85344

Brien K Meyer  
Brien K. Meyer


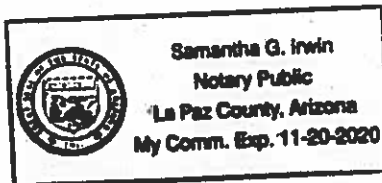
**17805 N. 40th ST #128**  
**PHOENIX, AZ 85032**

State of Arizona } **EXEMPT FROM A.R.S. 11-1133**  
} ss. **AND 11-1137(B) by A.R.S. 11-1134(A)(6)**  
County of ~~Yavapai~~ }  
**Maricopa**

The foregoing Instrument was acknowledged before me this 7 day of Feb, 2020, by

N/A  
[Signature]  
NOTARY PUBLIC 02/10/2020

[Signature]  
NOTARY PUBLIC  
My commission expires: NOV. 13, 2022



4709536

RECEIVED  
BLM AZ STATE OFFICE  
2020 MAR -9 P 3:54  
PHOENIX, ARIZONA  
RECEIVED  
BLM AZ STATE OFFICE  
2020 MAR -9 A 10:39

When recorded mail to

SPACE ABOVE THIS LINE FOR RECORDER'S USE

### QUIT CLAIM DEED

For consideration of Ten Dollars, and other valuable considerations, I or we,

**BRIEN K MEYER AND RANDY KARRY**

hereby quit-claim to **SCOTT KEVIN MEISTERHEIM** **RONALD STEVEN LEMMONS**  
12055 S. SHERMAN LAKE DR. 8719 YOSEMITE BLVD.  
AUGUSTA, MICHIGAN 49012 MODESTO, CALIFORNIA 95357

all right, title or interest in the following real property situated in Yavapai County, Arizona:

**ELECTRO GOLD PLACER MINING CLAIM T8N.R4W.S3**  
**AMC # 406535 YAVAPAI COUNTY: B4803P440&P441**  
**2011-0017350**

Dated: **OCTOBER 3RD, 2019**

Randy Karry  
31434 MARIPEDR. PATCKER, AZ 85344

Brien K. Meyer  
BRIEN K. MEYER


**17805 N. 40th ST #128**  
**PHOENIX, AZ 85032**

State of Arizona } **EXEMPT FROM A.R.S. 11-1133**  
                          } ss. **AND 11-1137(B) by A.R.S. 11-1134(A)(6)**  
County of ~~Yavapai~~ **Maricopa** }

The foregoing instrument was acknowledged before me this 7 day of Feb, 2020, by

N/A  
[Signature]  
NOTARY PUBLIC 02/10/2020

[Signature]  
NOTARY PUBLIC  
My commission expires: NOV. 13, 2022



RECEIVED  
BLMAZ STATE OFFICE  
2020 MAR - 9 A 10: 30

4709536

**United States Department of the Interior  
Bureau of Land Management  
DIV OF LANDS, MINRLS & ENERGY  
ONE N CENTRAL AVE  
PHOENIX, AZ 85004 -4427  
Phone: 602-417-9200**

Receipt

No: 4709536

<b>Transaction #:</b> 4834239	
<b>Date of Transaction:</b> 03/09/2020	
<b>CUSTOMER:</b>	
RANDY KARRY 31434 MARINE DR PARKER, AZ 85344-8830 US	

LINE #	QTY	DESCRIPTION	REMARKS	UNIT PRICE	TOTAL
1	1.00	LOCATABLE MINERALS / MINING CLAIMS- NOT NEW-UNADJUD, ONE AUTH NO. ONLY / MINING CLAIM MONEY RECEIVED CASES: AMC406535/\$30.00	TRF (2)	- n/a -	30.00
<b>TOTAL:</b>					<b>\$30.00</b>

PAYMENT INFORMATION			
NOTE: Items will appear on credit card statement as "Bureau of Land Mgmt CO".			
1	AMOUNT:	30.00	POSTMARKED: N/A
	TYPE:	CREDIT CARD	RECEIVED: 03/09/2020
	NAME:	KARRY, RANDY 31434 MARINE DR PARKER AZ 85344-8830 US	
	CARD NO:	XXXXXXXXXXXX6546	AUTH CODE: 042414
	NAME ON CARD:	RANDY KARRY	
	SIGNATURE:		

REMARKS

This receipt was generated by the automated BLM Collections and Billing System and is a paper representation of a portion of the official electronic record contained therein.

AMC 427709

AMC 406535

United States Department of the Interior

Bureau of Land Management

Arizona State Office

One North Central Avenue, Suite 800

Phoenix, Arizona 85004-4427

I have recorded the "Statement of Agreement". The instrument number is 2016-0000321 &

In association with Placer Mining Claim AMC427709, SHANNA GOLD 2.

2016-0027363

Please, return original to:

Randy Karry

31434 Marine Drive

Parker, Arizona 85344-8830

January 6th, 2016 & JUNE 9th, 2016

Randy Karry

RECEIVED  
BLM ARIZONA OFFICE  
2016 JUN 13 P 2:35  
PHOENIX, ARIZONA

RANDY KARRY  
31434 MARINE DR.  
PARKER, ARIZONA

~~85004-4427~~  
85394-8830

RECEIVED  
BLMA

2016 JUN 13 P 2

PHOENIX, ARIZONA

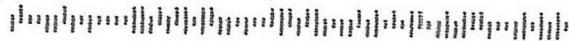
PHOENIX AZ 852

09 JUN 2016 PM 5 L



UNITED STATES DEPARTMENT OF INTERIOR  
BUREAU OF LAND MANAGEMENT  
ARIZONA STATE OFFICE  
ONE NORTH CENTRAL AVENUE, SUITE 800  
PHOENIX, AZ 85004-4427

85004-442700



- [Searching](#)
  - [Document Search](#)
  - [Historical Index](#)
- [Search Help](#)
- [About](#)
- [Yavapai Recorder](#)
- [Yavapai County Government](#)
- [Logout public](#)

Agreement - 2016-0000321  
 Reception Number  
 2016-0000321  
 Book Page

Recording Date  
 01/05/2016 09:51:15 AM  
 Document Date  
 12/21/2015

Number Pages Recording Fee  
 4 \$10.00

No Charge  
 AOV Pages

**Return Address**

Return To  
 RANDY KARRY  
 Address1  
 1009 E GARFIELD ST UNIT B  
 Address2

City State Zip  
 PHOENIX AZ 85006

Mailback Date  
 01/13/2016  
 Mail Back Destination  
 Mail Back  
 Requested By  
 RANDY KARRY

**Related**

**Recording Number**

**Book Page**

**First Party**

KARRY RANDY  
 DEPARTMENT OF THE INTERIOR, BUREAU OF LAND  
 MANAGEMENT, ARIZONA

**Second Party**

DEPARTMENT OF THE INTERIOR, BUREAU OF LAND  
 MANAGEMENT, ARIZONA  
 KARRY RANDY

**Calculated Legal**

Section: 14 Township: 8N Range: 5W  
 Mine: SHANNA GOLD 2

**Notes**

RETURNED MAIL 03/07/16 SENT TO REC FILE RANDY KARRY PICKED UP 6-9-16

When Recorded Return Document to:

RANDY KARRY  
1009 E. GARFIELD ST UNIT B  
PHOENIX, AZ 85006



### STATEMENT OF AGREEMENT

RANDY KARRY of 1009 E. GARFIELD ST. UNIT B, PHOENIX, AZ as  
PRINT FIRST and LAST NAME PRINT CURRENT ADDRESS 85006

Owner of AMC427709, SHANNA GOLD 2, do hereby agree to follow and comply with the stipulations set forth by the DEPARTMENT OF THE INTERIOR, Bureau of Land Management, Arizona and described within:

Gila and Salt River Meridian, Yavapai County, Arizona

T. 8 N., R. 5 W.,  
sec. 14.

RECEIVED  
CLM AZ STATE OFFICE  
2015 DEC 22 4:50:03  
PHOENIX, ARIZONA

Order Opening Public Lands to Mineral Location, Entry, and Patent - dated November 2, 2014.

The Order is attached and made part of this agreement.

Dated this 21st day of December, 2015.


By Randy Karry

STATE OF Arizona )  
County of Maricopa )

This instrument was acknowledged and executed before me, this 21 day of December, 2015 by Randy Karry, he/she acknowledged that he/she executed the same for the purpose set forth herein.

My commission expires: 06/29/2016

Notary Public



(SEAL)



# United States Department of the Interior



BUREAU OF LAND MANAGEMENT

Arizona State Office

One North Central Avenue, Suite 800

Phoenix, Arizona 85004-4427

[www.blm.gov/az/](http://www.blm.gov/az/)

**DEC 07 2015**

In Reply Refer To:

3800 (9200) PB

AMC406535, AMC427709

CERTIFIED MAIL - RETURN RECEIPT REQUESTED No. 7015-1730 0000 4049 3321

## DECISION

RANDY A KARRY  
1009 E GARFIELD ST UNIT B  
PHOENIX, AZ 85006-3237

: This decision affects those claims shown  
: in the block below.  
:

AMC406535, AMC427709  
ELECTROGOLD, SHANNA GOLD 2

## ADDITIONAL INFORMATION REQUIRED

According to Bureau of Land Management (BLM) records, the land on which you located AMC406535, Electrogold, is not within the Hassayampa Project withdrawal; therefore, no Statement of Agreement is required for this claim.

Upon further investigation, the land on which you located AMC427709, Shanna Gold 2, was withdrawn under Secretarial Order dated March 27, 1943, for the Hassayampa Project. Restoration to Mineral Location, Entry and Patent of Lands Withdrawn for Reclamation Purposes, dated November 12, 1954, opened the land, subject to stipulations, to Mineral Location, Entry, and Patent.

Therefore, in order to hold the Shanna Gold 2, AMC427709 mining claim, you and any additional mining claimants, must agree to abide by the stipulations as set forth in the Order. Please read the enclosed Order and the stipulations. If you agree to abide by the stipulations, you must have your signature notarized on the enclosed Statement of Agreement and return it to BLM within 30 days from the date you received this Decision.

RECEIVED  
BLM AZ STATE OFFICE  
2015 DEC 22 A 10:31  
PHOENIX, ARIZONA




You must also file the signed and notarized Statement of Agreement with the county in which the claim is located. If we do not receive the signed and notarized Statement(s) of Agreement within the 30 day timeframe your claim will be forfeited and void.

Please include your AMC serial number on all correspondence. If additional information is required, contact Pauline Brown at 602-417-9360.

Sincerely,



 Rebecca Heick  
Deputy State Director  
Lands, Minerals and Energy Division

3 - Enclosures:

1. Master Title Plat
2. Copy of Order
3. Statement of Agreement

RECEIVED  
PLM AZ SITE OFFICE  
2015 DEC 22 AM 10:31  
PHOENIX, ARIZONA

[Doc. 14]

ARIZONA

RESTORATION TO MINERAL LOCATION, ENTRY AND PATENT OF LANDS WITHDRAWN FOR RECLAMATION PURPOSES

NOVEMBER 12, 1954.

Pursuant to determinations by the Bureau of Reclamation under the act of April 23, 1932 (47 Stat. 136; 43 U. S. C. 154), and in accordance with the authority delegated to me by the Director, Bureau of Land Management, in Order No. 541, dated April 21, 1954 (19 F. R. 2473), it is ordered as follows:

Subject to valid existing rights, the provisions of existing withdrawals, and the stipulations and provisions described below, the lands hereinafter described, so far as they are withdrawn or reserved for reclamation purposes, are hereby restored to location, entry and patent under the mining laws.

GILA AND GALT RIVER MERIDIAN

- T. 8 N., R. 5 W.
- Sec. 11, N $\frac{1}{2}$  SW $\frac{1}{4}$ , NW $\frac{1}{4}$  SE $\frac{1}{4}$ ;
- Sec. 12, All;
- Sec. 13, All;
- Sec. 14, E $\frac{1}{2}$  NE $\frac{1}{4}$ , SW $\frac{1}{4}$ , NE $\frac{1}{4}$ , NW $\frac{1}{4}$ , NW $\frac{1}{4}$ , NE $\frac{1}{4}$  SW $\frac{1}{4}$ , N $\frac{1}{2}$  SE $\frac{1}{4}$ .

Within the above described areas are 2,007.34 acres of public land.

Subject to valid existing rights and the provisions of existing withdrawals, the described lands shall, commencing at 10:00 a. m. on the 10th day after the date of this order, be open to location, entry and patenting under the United States mining laws, subject to the stipulation quoted below, to be executed and acknowledged in favor of the United States by the locators for themselves, their heirs, successors and assigns, and recorded in the county records and in the United States Land Office at Phoenix, Arizona, before locations are made:

In carrying on the mining and milling operations contemplated hereunder, locator will, by means of substantial dikes, or other adequate structures, confine all tailings, debris and harmful chemicals in such a manner that the same shall not be carried into the Hasanyampa River by storm waters, or otherwise.

There is reserved to the United States, its agents and employees, at all times, free ingress to, passage over and egress from all of the above described lands for the purpose of inspection; there is further reserved to the United States, its successors and assigns the prior right to use any of the lands hereinabove described, to construct, operate and maintain canals, dikes, wasteways, ditches,

dams, reservoirs, telephone and telegraph lines, electric transmission lines, roadways and appurtenant works, including the right to take and remove from the lands hereinabove described such construction materials as may be required in the construction of irrigation works, without any payment made by the United States, or its successor for such rights. The locator further agrees that the United States, its officers, agents and employees and its successors and assigns, shall not be held liable for any damage to the improvements or workings of the locator resulting from the construction, operation and maintenance of any works of the United States and/or the removal of construction materials from the lands hereinabove described.

Inquiries concerning these lands shall be addressed to Manager, Arizona Land Office, Bureau of Land Management, Room 243 Main Post Office Building, Phoenix, Arizona.

E. I. ROWLAND,  
State Supervisor.

[F. R. Doc. 54-9071; Filed, Nov. 17, 1954;  
8:47 a. m.]

RECEIVED  
STATE OFFICE  
ARIZONA  
DEC 22 A 10:31

Restoration to Mineral Location, Entry and Patent of Lands Withdrawn for Reclamation Purposes published in Federal Register as Doc. 14, F. R. Doc. 54-9071, on Page 7439, November 18, 1954.



# USPS Tracking<sup>®</sup>



Customer Service >  
Have questions? We're here to help.



Get Easy Tracking Updates >  
Sign up for My USPS.

Tracking Number: **70151730000040493321**

Updated Delivery Day: **Wednesday, December 9, 2015**

## Product & Tracking Information

Postal Product:

Features:  
Certified Mail<sup>™</sup>

## Available Actions

DATE & TIME	STATUS OF ITEM	LOCATION
<b>December 10, 2015 , 10:03 am</b>	<b>Delivered</b>	<b>PHOENIX, AZ 85034</b>

Your item was delivered at 10:03 am on December 10, 2015 in PHOENIX, AZ 85034.

December 9, 2015 , 1:11 pm	Notice Left (No Authorized Recipient Available)	PHOENIX, AZ 85006
December 9, 2015 , 6:23 am	Arrived at Unit	PHOENIX, AZ 85034
December 8, 2015 , 10:06 pm	Departed USPS Facility	PHOENIX, AZ 85026
December 8, 2015 , 12:05 am	Arrived at USPS Facility	PHOENIX, AZ 85026

## Track Another Package

Tracking (or receipt) number

Track It

## Manage Incoming Packages

Track all your packages from a dashboard. No tracking numbers necessary.



Sign up for My USPS >

**DEPARTMENT OF THE INTERIOR  
BUREAU OF LAND MANAGEMENT  
MINING CLAIMS**

**(LIVE) Serial Register Page**

Run Date/Time: 06/15/2016 12:48 PM

Page 1 of 1

**01 10-21-1976;090STAT0090;43USC1744**

**Total Acres  
25.000**

**Serial Number  
AMC427709  
Lead File Number  
AMC427709**

**Case Type 384201: PLACER CLAIM**

**Claim Name: SHANNA GOLD 2**

**Commodity :**

**Case Disposition: ACTIVE**

**Required Maintenance Fee: \$310.00**

Name & Address				Int Rel		
KARRY WESLEY	PO BOX 577	ALLYN, WA 98524-0577		CLAIMANT		
KARRY RANDY ALAN	31434 MARINE DR	PARKER, AZ 85344-8830		CLAIMANT		
Mer Twp	Rng	Sec	Quadrant	District/Field Office	County	
14	0080N	0050W	014	NE	HASSAYAMPA FO	YAVAPAI

Act Date	Code	Action	Action Remarks	Receipt Number
01/12/2014	403	LOCATION DATE		
04/07/2014	395	RECORDATION NOTICE RECD	1	3005118
08/03/2015	483	SMALL MINER CERT FILED	2016	
10/30/2015	480	EVID OF ASSMT FILED	2015	3423167
09/02/2014	483	SMALL MINER CERT FILED	2015	
04/07/2014	484	LOCATION YEAR / MAINTENANCE	2014;\$140	3005118
12/16/2014	480	EVID OF ASSMT FILED	2014	3191737
04/07/2016	170	ADDRESS CHANGE FILED	CHANGE OF ADDRESS	
12/22/2015	113	ADDITIONAL INFO RECEIVED	SIGNED STIPS W. KARRY	
12/22/2015	113	ADDITIONAL INFO RECEIVED	SIGNED STIPS R. KARRY	
12/07/2015	393	DECISION/NOTICE ISSUED	STIPS REQUIRED	
08/07/2015	404	COUNTY RECORDATION	2015-0037414;	
08/03/2015	635	AMENDED LOCATION FILED	REDUCE LENGTH	3357507
07/17/2015	393	DECISION/NOTICE ISSUED	AMENDMENT REQUIRED	
07/02/2015	669	LAND STATUS CHECKED		
12/16/2014	170	ADDRESS CHANGE FILED	KARRY RANDY ALAN	
04/07/2014	501	ACCT ADV IN LEAD FILE	AMC427709;	
04/07/2014	685	ADDL MAINTENANCE FEE	2014;\$140	3005118

Line Nr	Remarks
0001	REDUCED FROM 40 ACRES TO 25 ACRES
0002	1/5/2016-RKARRY RECORDED STMT OF AGRMT W/YAVAPAICNTY
CONT	#2016-0000321 AG

**ENTERED JUN 15 2016**

*11:19 AM I was able to speak with Randy K. today by phone; he will be submitting a copy of the documents he filed with the County: (2016-0000321 + 2016-0027363), once the County returns his original documents to him. Thank you ps*



## Address Verification

↑ 5 messages

**Brown, Pauline** <paulinebrown@blm.gov>  
To: rkarry123@gmail.com

Wed, Jun 15, 2016 at 11:25 AM

Sir,

I noticed that we have two additional addresses in our database for a claimant listed as Randy Karry; they are PO Box 156 Crown King, AZ 86343; and PO Box 174 Crown King, AZ 86343. Now if these two addresses were your previous addresses and you no longer utilize them would you please attest to that fact by responding to this email. If you still use the PO Box, please let us know which box number is more current.

—  
**PAULINE BROWN**  
**LAND LAW EXAMINER**  
BUREAU OF LAND MANAGEMENT  
ARIZONA STATE OFFICE  
ONE NORTH CENTRAL AVE, STE 800  
PHOENIX, AZ 85004-4427  
OFFICE: (602) 417-9360  
FAX: (602) 417-9490; 602-417-9452  
paulinebrown@blm.gov  
[www.blm.gov/az](http://www.blm.gov/az)  
<https://www.facebook.com/BLMArizona>

**Randy Karry** <rkarry123@gmail.com>  
To: "Brown, Pauline" <paulinebrown@blm.gov>

Wed, Jun 15, 2016 at 11:34 AM

My new current address is 31434 Marine Dr. Parker, AZ 85344, no P>O> Boxes in Crown King no more.

Thanks,  
Randy Karry  
602-686-0391  
[Quoted text hidden]

**Brown, Pauline** <paulinebrown@blm.gov>  
To: Randy Karry <rkarry123@gmail.com>

Wed, Jun 15, 2016 at 12:17 PM

Thank you Sir, I will update our database accordingly. So, is it PO Box 156 or 174 (or both) that you no longer have?  
[Quoted text hidden]

**Randy Karry** <rkarry123@gmail.com>  
To: "Brown, Pauline" <paulinebrown@blm.gov>

Wed, Jun 15, 2016 at 12:19 PM

Both no longer have. My drivers license, La Paz County, Parker, AZ only  
[Quoted text hidden]

**Brown, Pauline** <paulinebrown@blm.gov>  
To: Randy Karry <rkarry123@gmail.com>

Wed, Jun 15, 2016 at 12:31 PM

Thank you for clarifying that. I will update our database today and also print out the email messages for your two Lead AMC files (AMC406535 and AMC427709).

DEPARTMENT OF THE INTERIOR  
BUREAU OF LAND MANAGEMENT  
MINING CLAIMS

MC Customer Information - With Serial No. and Claim Name  
ACTIVE CLAIMS

Admin State: AZ

Geo State: AZ

KARRY RANDY ALAN  
31434 MARINE DR  
PARKER, AZ 85344-8830

CUSTOMER ID: 2362072

<u>Serial No.</u>	<u>Claim Name/Number</u>	<u>Lead Serial No.</u>	<u>Disposition</u>
AMC406535	ELECTROGOLD	AMC406535	ACTIVE
AMC427709	SHANNA GOLD 2	AMC427709	ACTIVE
Number of ACTIVE cases: 2			

**BUREAU OF LAND MANAGEMENT  
MINING CLAIMS  
MC Customer Information**

Run Date 06/15/2016 12:25 PM

Page: 1

Total Rows Returned: 2

AZ

**Limiting Criteria:**

---

System Id = MC

Admin State = AZ

Geo State = AZ

Case Disp Txt = ACTIVE

Geost County Cd =

Admst Dist FO Cd =

Cust Nm begins with KARRY RANDY, KARRY RANDY A

District Txt =

FO Txt =

County Txt =

Adm Agency =

Adm Agency Txt =

Mer Twp Rng =

Mtrs =

Casetype =

**NO WARRANTY IS MADE BY BLM  
FOR USE OF THE DATA FOR  
PURPOSES NOT INTENDED BY BLM**





ENTERED JUN 15 2016

*Addresses Consolidated for Randy K.  
PB*

List of Proprietors
KARRY RANDY ALAN[2362072], 31434 MARINE DR, , PARKER, AZ, 853448830, P, MATCHED

Select

Cancel

### Customer Name Update Screen

System ID:MC

Name:	<input type="text" value="KARRY RANDY"/>	<input type="button" value="Lookup"/>	<input type="text" value="KARRY RANDY ALAN"/>
Proprietor #:	<input type="text" value="38523"/>	Renumber To:	<input type="text" value="2362072"/>
Category:	<input type="text" value="P - PRIVATE"/> ▼		P - PRIVATE
Address:	<input type="text" value="BOX 156"/>		31434 MARINE DR
	<input type="text"/>		
City:	<input type="text" value="CROWN KING"/>		PARKER
State:	<input type="text" value="AZ"/> <input type="button" value="Lookup"/>		AZ
Zip:	<input type="text" value="86343"/>		853448830
	<input type="checkbox"/> UNDELIVERABLE		
Email:	<input type="text"/>		rkarry123@gmail.com
Phone:	<input type="text"/>		602-686-0391

<input type="button" value="Save"/>	<input type="button" value="Save/Override DataFlux"/>
<input type="button" value="Delete"/>	<input type="button" value="Renumber"/>

Customer Proprietor Number Changed From 38523 TO 2362072-  
View Renumber Report

# Customer Name Update Screen

System ID:MC

Name:	<input type="text" value="KARRY RANDY"/>	<input type="button" value="Lookup"/>	<input type="text" value="KARRY RANDY ALAN"/>
Proprietor #:	<input type="text" value="38525"/>	Renumber To:	<input type="text" value="2362072"/>
Category:	<input type="text" value="P - PRIVATE"/>		P - PRIVATE
Address:	<input type="text" value="BOX 174"/>		31434 MARINE DR
	<input type="text"/>		
City:	<input type="text" value="CROWN KING"/>		PARKER
State:	<input type="text" value="AZ"/>	<input type="button" value="Lookup"/>	AZ
Zip:	<input type="text" value="86343"/>		853448830
	<input type="checkbox"/> UNDELIVERABLE		
Email:	<input type="text"/>		rkarry123@gmail.com
Phone:	<input type="text"/>		602-686-0391

Customer Proprietor Number Changed From 38525 TO 2362072-  
View Renumber Report

### Customer Name Update Screen

System ID:MC

Name: KARRY RANDY ALAN

Proprietor #: 2362072

Renumber To:

Category: P - PRIVATE

Address: 31434 MARINE DR

City: PARKER

State: AZ

Zip: 853448830

UNDELIVERABLE

Email: rkarry123@gmail.com

Phone: 602-686-0391

Customer details successfully saved for Customer Id 2362072

United States of Department of Interior

April 4, 2016

Bureau of Land Management

Phoenix Office

One North Central Avenue, Suite 800

Phoenix, Arizona 85004-4427


406535

427709

**Change of Address**

From 1009 E. Garfield St unit B, Phoenix, Az 85006 to 31434 Marine Dr., Parker, Az 85344.

To be included in two case files, Shanna Gold 2 AMC 427709 and Electrogold AMC 406535.

  
Randy Karry

31434 Marine Dr.


Parker, Az 85344

PHOENIX, ARIZONA  
2016 APR -7 P 3:39  
BLM PHOENIX OFFICE

RANDY KARRY  
31434 MARINE DR  
PARKER, AZ

PHOENIX AZ 852

05 APR 2016 PM 4 L



RECEIVED  
BUREAU OF LAND MANAGEMENT OFFICE  
85344

2016 APR -7 P 3: 36

PHOENIX, ARIZONA

BUREAU OF LAND MANAGEMENT

PHOENIX OFFICE

ONE NORTH CENTRAL AVENUE

SUITE 800

PHOENIX, ARIZONA 85004-4427

85004442700



DEAR Rod Ebert,

AMC 406535

AMC 427709

2

If you have any questions please contact Rod Ebert at 602-417-9397. Please include your AMC serial number(s) on all correspondence.

Sincerely,

Rebecca Heick  
Acting Deputy State Director  
Division of Lands and Minerals

FOR

AMC 430009-015

Enclosure

Please, send me stipulations of Order for the Hassayampa Project on March 27, 1943. On November 21, 1958 there was an Order opening these lands to mineral entry.

My claim is in T8N, R5W sec 14. I need to know if I'm included.

406535  
AMC 427709

Randy Karry

1009 E. GARFIELD ST  
UNIT B

PHX. AZ 85006

602-686-0391



# United States Department of the Interior

BUREAU OF LAND MANAGEMENT

Arizona State Office

One North Central Avenue, Suite 800

Phoenix, Arizona 85004-4427

www.blm.gov/az/



**JUL 16 2015**

In Reply Refer To:  
3800 (9310) RE  
AMC430009

CERTIFIED MAIL – RETURN RECEIPT REQUESTED NO. 7014 0150 0000 5453 1372

### NOTICE

TOM FENLEY  
873 E WICKENBURG WAY #3  
WICKENBURG, AZ 85390-2658

:  
:  
:

This Notice Affects the Claims  
Shown in the Block Below.

---

AMC430009 - AMC430015  
NO NAME #1 - NO NAME #7

---

### Locator Requirements for Association Placer Mining Claims Additional Information Required

The Bureau of Land Management (BLM) Arizona State Office received the location notices for the mining claims listed above.

The lands on which your claims have been located were originally withdrawn by Secretarial Order for the Hassayampa Project on March 27, 1943. On November 21, 1958, there was an Order opening these lands to mineral entry with stipulations. Before we can complete the recordation of your mining claims, we will need the following information:

A form with your notarized signature that acknowledges that you have read the stipulations in the Opening Order dated November 21, 1958, and agree to abide by them. We have enclosed a copy of the opening order and a form which requires your notarized signature stating that you have read the order and agree to the stipulations. Please return the document to this office and the attention of Rod Ebert within 30 days of signing for the certified letter.

The claimants of the above named mining claim(s) are hereby afforded 30 days from receipt of this Notice in which to furnish the requested information. Failure to do so will subject the recordation of these claims to further adjudication which may result in a partial rejection of the recordation and a reduction in acreage claimed.

602-417-9397



CHANGE OF ADDRESS

406535

427709

RANDY KARRY  
1009 E. GARFIELD ST.  
PHOENIX, AZ 85006

602-686-0391

UPDATED  
Riam  
12/18/14

12-16-14

Randy Karry

CHANGE OF ADDRESS

RANDY KARRY  
1009 E. GARFIELD ST.  
PHOENIX, AZ 85006

602-686-0391

↑  
UPDATED

RAM

12/18/14

12-16-14

Randy Karry

406535  
427709

STATE OF ARIZONA, I hereby certify that the within instrument was filed and signed.  
 County of \_\_\_\_\_ recorded \_\_\_\_\_, 20\_\_\_\_.  
 In Docket No. \_\_\_\_\_, Page \_\_\_\_\_, at the request of \_\_\_\_\_

When recorded mail to: \_\_\_\_\_

Witness my hand and official seal.

\_\_\_\_\_  
 County Recorder

By \_\_\_\_\_  
 Deputy Recorder

Fee No.: \_\_\_\_\_

Fee: \$ \_\_\_\_\_

### AFFIDAVIT OF PERFORMANCE OF ANNUAL WORK

State of Arizona  
 County of YAVAPAI


- The undersigned being duly sworn according to law deposes and says that they are a citizen of the United States, more than eighteen years of age and that all of the facts set forth in this affidavit are true and correct according to the best of their knowledge, information and belief.
- That they are personally acquainted with the following mining claims.

Claim Name	Arizona Mining Claim Number	Claim Type	Location Notice Recorded in Book or Docket No., Page No.
<u>ELECTRO GOLD PLACER</u>	<u>AMC 406535</u>	<u>PLACER</u>	<u>B4803, P440 &amp; P441</u>
<b>ELECTROGOLD</b>	<b>AMC 406535</b>	<b>PLACER</b>	<b>2011-0017350</b>

- That between the date of SEPT. 1st, 2013 and SEPT. 1st 2014 at least THREE HUNDRED DOLLARS (\$ 300<sup>00</sup>) worth of work and improvements were done and performed upon this claim not including location work.  
RANDY KARRY
- The work and improvements were made by and at the expense of RANDY KARRY owner of the mine whose address is 1009 E. GARFIELD ST, UNIT B, PHOENIX, AZ 85006 for the purpose of complying with the laws of United States pertaining to assessment or annual work.
- The name of the people employed by the owner to do the work and improvements were NONE
- The work and improvements done were GEOLOGICAL SURVEYING BY APPLIED GEOLOGIST, RANDY KARRY

RECEIVED  
 MARICOPA COUNTY  
 CLERK OF THE COUNTY CLERK  
 PHOENIX, ARIZONA  
 NOV 16 2013

Date 12/16/14



Randy Karry  
 Signature

Subscribed to and sworn before me this 16 day of December 2014 by \_\_\_\_\_

My comm. Expires 09-14-2018

\_\_\_\_\_  
 Notary Public

STATE OF ARIZONA, I hereby certify that the within instrument was filed and signed.  
 County of \_\_\_\_\_ recorded \_\_\_\_\_, 20\_\_\_\_.  
 In Docket No. \_\_\_\_\_, Page \_\_\_\_\_, at the request of \_\_\_\_\_

When recorded mail to: \_\_\_\_\_ Witness my hand and official seal.  
 \_\_\_\_\_  
 County Recorder  
 By \_\_\_\_\_  
 Deputy Recorder

Fee No.: \_\_\_\_\_  
 Fee: \$ \_\_\_\_\_

## AFFIDAVIT OF PERFORMANCE OF ANNUAL WORK

State of Arizona  
 County of YAVAPAI


- The undersigned being duly sworn according to law deposes and says that they are a citizen of the United States, more than eighteen years of age and that all of the facts set forth in this affidavit are true and correct according to the best of their knowledge, information and belief.
- That they are personally acquainted with the following mining claims.

Claim Name	Arizona Mining Claim Number	Claim Type	Location Notice Recorded in Book or Docket No., Page No.
<u>SHANNA GOLD 2</u>	<u>AMC 427709</u>	<u>PLACER</u>	<u>2014-0015288</u>
<b>SHANNA GOLD 2</b>	<b>AMC 427709</b>	<b>PLACER</b>	<b>2014-0015288</b>

- That between the date of MARCH, 2014 and SEPT 1st, 2014 at least THREE HUNDRED DOLLARS (\$ 300.00) worth of work and improvements were done and performed upon this claim not including location work. **RANDY KARRY**
- The work and improvements were made by and at the expense of RANDY KARRY, owner of the mine whose address is 1009 E. GARFIELD ST, UNIT B, PHOENIX, AZ 85006 for the purpose of complying with the laws of United States pertaining to assessment or annual work.
- The name of the people employed by the owner to do the work and improvements were NONE.
- The work and improvements done were GEOLOGICAL SURVEYING BY APPLIED GEOLOGIST, RANDY KARRY.

RECEIVED  
 MARICOPA COUNTY  
 PHOENIX, ARIZONA  
 2014 DEC 16 3:03

Date 12/16/14



Randy Karry  
 Signature

Subscribed to and sworn before me this 16 day of December 2014 by \_\_\_\_\_

My comm. Expires 09-14-2018

[Signature]  
 Notary Public

## Customer Name Update Screen

System ID:MC

Name: KARRY RANDY

Lookup

Proprietor #: 2313571

Renumber To:

Category: P - PRIVATE

Address: 1242 E VIRGINIA AVE

*OLD ADDRESS*

City: PHOENIX

State: AZ

Zip: 850061151

UNDELIVERABLE

Email:

Save

Save/Override DataFlux

Delete

Renumber

**United States Department of the Interior**  
**Bureau of Land Management**  
 LANDS/RECREATION & PLANNING  
 ONE N CENTRAL AVE  
 PHOENIX, AZ 85004 -2203  
 Phone: 602-417-9200

Receipt

No: 3191737

<b>Transaction #:</b> 3285092	
<b>Date of Transaction:</b> 12/16/2014	
<b>CUSTOMER:</b>	
	RANDY KARRY 1009 E GARFIELD ST UNIT B PHOENIX, AZ 85006-3237 US

LINE #	QTY	DESCRIPTION	REMARKS	UNIT PRICE	TOTAL
1	1.00	LOCATABLE MINERALS / MINING CLAIMS- NOT NEW-UNADJUD, ONE AUTH NO. ONLY / MINING CLAIM MONEY RECEIVED <b>CASES: AMC406535/\$20.00</b>	POL 2014 (2)	- n/a -	20.00
<b>TOTAL:</b>					<b>\$20.00</b>

PAYMENT INFORMATION			
1	AMOUNT:	20.00	POSTMARKED: N/A
	TYPE:	CASH	RECEIVED: 12/16/2014
	NAME:	KARRY, RANDY 1009 E GARFIELD ST UNIT B PHOENIX AZ 85006-3237 US	

REMARKS

This receipt was generated by the automated BLM Collections and Billing System and is a paper representation of a portion of the official electronic record contained therein.

**NOTICE!!**

**These documents have been scanned!**

**Do not place un-scanned documents beneath this notice!**

**Do not remove this notice from this file!**

GPO Jacket No. 560-102  
Print Order 61540  
Rise Business Services, LLC  
Job=AZ15 5/16/2019



Box Number= AZ15059



Claim Begin-End: AMC406535-AMC406535

4 Miscellaneous



AZ15059-8

AMC406356-AMC407176

9/1/19

406535

Notice of Address change:

RE = Electragold placer mine AMC # 406535  
T8N, R4W IN PORTION OF SE 1/4 SEC 3  
IN ASSOCIATION TO OWN 40 ACRES

OLD ADDRESS:

BRIEN K. MEYER  
2601 W CLAREMONT # 1002  
PHOENIX, AZ 85017



New Address:

BRIEN K. MEYER  
17805 N 40 ST # 128  
PHOENIX, AZ. 85032

RECEIVED  
BEM AZ STATE OFFICE  
2019 SEP - 6 P 2:38  
PHOENIX, ARIZONA

ENTERED  
OCT 30 2019  
BY: RAm



Brien Meyer  
17805 N. 40<sup>th</sup> ST #178  
Phoenix, AZ 85032

PHOENIX AZ 852  
08 SEP 2019 PM 10 L



RECEIVED  
BLM AT SALT LAKE CITY  
2019 SEP -6 P 2: 38  
PHOENIX, ARIZONA

Bureau of Land Management  
1 N. CENTRAL  
STE - 800  
PHX, AZ - 85004

65004-232299



**NOTICE!!**

**These documents have been scanned!**

**Do not place un-scanned documents beneath this notice!**

**Do not remove this notice from this file!**

GPO Jacket No. 560-102  
Print Order 61540  
Rise Business Services, LLC  
Job=AZ15 5/16/2019



Box Number= AZ15059



Claim Begin-End: AMC406535-AMC406535

5 Annual Filings



AZ15059-8

AMC406356-AMC407176

AMC 406535

UNITED STATES  
DEPARTMENT OF THE INTERIOR  
BUREAU OF LAND MANAGEMENT  
**MAINTENANCE FEE WAIVER CERTIFICATION**

7

ERG

FORM APPROVED  
OMB NO. 1004-0114  
Expires: October 31, 2016

SEE INSTRUCTIONS ON PAGE 2

- This small miner waiver is filed for the assessment year beginning on September 1, 2018 and ending on September 1, 2019.
- The undersigned and all related parties owned ten or fewer mining claims, mill, or tunnel sites located and maintained on Federal lands in the United States of America on September 1, 2018.
- The undersigned have performed the assessment work required by law for each mining claim listed prior to filing this waiver and understand that by filing this form, the undersigned must file an affidavit of assessment work with the Bureau of Land Management (BLM) by the December 30th following the filing of this waiver.
- The undersigned understand that if the assessment work obligation has not yet come due under 30 U.S.C. 28 (for those claims in their first assessment year only), a notice of intent to hold reciting this condition must be recorded by the December 30th following the filing of this waiver.
- The undersigned understand that mill and tunnel sites may also be listed on this waiver and be waived from payment of the maintenance fee, and that a notice of intent to hold for these sites is required to be filed with the BLM by the December 30th following the filing of this waiver.
- The undersigned understand and acknowledge that pursuant to 43 U.S.C. 1212 and 18 U.S.C. 1001, the filing or recording of a false, fictitious, or fraudulent document with the BLM may result in a fine of up to \$250,000, a prison term not to exceed five years, or both.
- The mining claims, mill or tunnel sites for which this waiver from payment of the maintenance fees is requested are:

CLAIM OR SITE NAME	BLM RECORDATION SERIAL NUMBER
1. <u>ELECTROGOLD PLACER</u>	<u>AMC 406535</u>
2.	
3.	
4.	
5.	
6.	
7.	
8.	
9.	
10.	

The owner(s) (claimants) of the above mining claims and sites are:

Brian K. Meyer  
(Owner's Name - Please Print)  
2601 W. Chasement #1002  
(Owner's Mailing Address)

[Signature]  
(Owner's Signature)  
PHX AZ 85017  
(City) (State) (Zip Code)

RANDY KARRY  
(Owner's Name - Please Print)  
31434 MARINE DR.  
(Owner's Mailing Address)

[Signature]  
(Owner's Signature)  
PARKER AZ 85344  
(City) (State) (Zip Code)

\_\_\_\_\_  
(Owner's Name - Please Print)  
\_\_\_\_\_  
(Owner's Mailing Address)

\_\_\_\_\_  
(Owner's Signature)  
\_\_\_\_\_  
(City) (State) (Zip Code)

\_\_\_\_\_  
(Owner's Name - Please Print)  
\_\_\_\_\_  
(Owner's Mailing Address)

\_\_\_\_\_  
(Owner's Signature)  
\_\_\_\_\_  
(City) (State) (Zip Code)

(Continued on page 2)

CORRECTED WRK RCV'D 10/29/2018. PM  
247 REMOVED.

PHOENIX, ARIZONA  
RECEIVED  
M.A.Z. STATE OFFICE  
2018 MAR 16 P 1:46

ENTERED  
BY: [Signature]  
2018

NW

(Owner's Name - Please Print)	(Owner's Signature)
(Owner's Mailing Address)	(City) (State) (Zip Code)
(Owner's Name - Please Print)	(Owner's Signature)
(Owner's Mailing Address)	(City) (State) (Zip Code)
(Owner's Name - Please Print)	(Owner's Signature)
(Owner's Mailing Address)	(City) (State) (Zip Code)
(Owner's Name - Please Print)	(Owner's Signature)
(Owner's Mailing Address)	(City) (State) (Zip Code)

18 U.S.C. 1001 and 43 U.S.C. 1212 make it a crime for any person knowingly and willfully to make to any department or agency of the United States any false, fictitious or fraudulent statements or representations as to any matter within its jurisdiction.

**INSTRUCTIONS**

1. This certification is made under the provisions of 43 U.S.C. § 1744 and 30 U.S.C. §28-28k and the regulations thereunder (43 CFR Part 3830).
2. The claimant(s) must fill in the dates in paragraph 1 for the beginning and ending of the assessment year for which this waiver is sought.
3. The claimant(s) must fill in the date in paragraph 2 for the beginning of the assessment year for which this waiver is sought.
4. All claim and site names and BLM serial numbers must be listed for the mining claims, mill sites, and tunnel sites for which the waiver is sought.
5. All owners of the mining claims, mill sites, and tunnel sites and their addresses must be given.
6. This waiver form must be signed by all the claimants or their designated agent, in original form. If an agent is designated, a notarized designation of agent, signed by all of the claimants with proper address given, must be submitted with this waiver.
7. This form must be filed no later than September 1st for the upcoming assessment year in the BLM State Office where the mining claims or sites are recorded, or the waiver cannot be granted by the BLM. (Example: To obtain a waiver for the assessment year 2012, which begins on September 1, 2011, you must qualify for and file for a waiver no later than September 1, 2011, in the proper BLM State Office.)
8. For all mining claims which require assessment work, you must record an affidavit of labor on or before the December 30th immediately following the filing of this waiver. For all other mining claims or sites waived, you must record a notice of intent to hold on or before the December 30th immediately following the filing of this waiver.
9. Mill and tunnel sites may also be listed on this waiver and be waived from payment of the maintenance fee. A notice of intent to hold for these sites is required to be filed by the December 30th following the filing of this waiver.

FOR OFFICIAL USE ONLY

RECEIVED

MAR 16 P 1:46

BLM AZ STATE OFFICE

PHOENIX ARIZONA

UNITED STATES  
DEPARTMENT OF THE INTERIOR  
BUREAU OF LAND MANAGEMENT  
MAINTENANCE FEE WAIVER CERTIFICATION

*REP*

FORM APPROVED  
OMB NO. 1004-0114  
Expires: January 31, 2020

SEE INSTRUCTIONS ON PAGE 2

*2018*  
~~2017~~

*2019*  
~~2020~~

- This small miner waiver is filed for the assessment year beginning on September 1, *2018* and ending on September 1, ~~2020~~
- The undersigned and all related parties owned ten or fewer mining claims, mill, or tunnel sites located and maintained on Federal lands in the United States of America on September 1, ~~2017~~ *2018*
- The undersigned have performed the assessment work required by law for each mining claim listed prior to filing this waiver and understand that by filing this form, the undersigned must file an affidavit of assessment work with the Bureau of Land Management (BLM) by the December 30th following the filing of this waiver.
- The undersigned understand that if the assessment work obligation has not yet come due under 30 U.S.C. 28 (for those claims in their first assessment year only), a notice of intent to hold reciting this condition must be recorded by the December 30th following the filing of this waiver.
- The undersigned understand that mill and tunnel sites may also be listed on this waiver and be waived from payment of the maintenance fee, and that a notice of intent to hold for these sites is required to be filed with the BLM by the December 30th following the filing of this waiver.
- The undersigned understand and acknowledge that pursuant to 43 U.S.C. 1212 and 18 U.S.C. 1001, the filing or recording of a false, fictitious, or fraudulent document with the BLM may result in a fine of up to \$250,000, a prison term not to exceed five years, or both.
- The mining claims, mill or tunnel sites for which this waiver from payment of the maintenance fees is requested are:

CLAIM OR SITE NAME	BLM RECORDATION SERIAL NUMBER
<i>Blackfoot Creek</i>	<i>June 406535</i>
2.	
3.	
4.	
5.	
6.	
7.	
8.	
9.	
10.	

The owner(s) (claimants) of the above mining claims and sites are:

<i>Bruce K Meyer</i> (Owner's Name - Please Print)	<i>BK Meyer</i> (Owner's Signature)
<i>2601 W Clopper St #102</i> (Owner's Mailing Address)	<i>PHX</i> <i>AZ</i> <i>85017</i> (City) (State) (Zip Code)
<i>Randy Karry</i> (Owner's Name - Please Print)	<i>Randy Karry</i> (Owner's Signature)
<i>Randy Karry 3434 MARINE DR. PARKER</i> (Owner's Mailing Address)	<i>PHX</i> <i>AZ</i> <i>85344</i> (City) (State) (Zip Code)
_____ (Owner's Name - Please Print)	_____ (Owner's Signature)
_____ (Owner's Mailing Address)	_____ (City) (State) (Zip Code)
_____ (Owner's Name - Please Print)	_____ (Owner's Signature)
_____ (Owner's Mailing Address)	_____ (City) (State) (Zip Code)

RECEIVED  
 PHOENIX, ARIZONA  
 2018 OCT 29 P 3:35  
 PHOENIX, ARIZONA STATE OFFICE

(Owner's Name - Please Print)	(Owner's Signature)
(Owner's Mailing Address)	(City) (State) (Zip Code)
-----	
(Owner's Name - Please Print)	(Owner's Signature)
(Owner's Mailing Address)	(City) (State) (Zip Code)
-----	
(Owner's Name - Please Print)	(Owner's Signature)
(Owner's Mailing Address)	(City) (State) (Zip Code)
-----	
(Owner's Name - Please Print)	(Owner's Signature)
(Owner's Mailing Address)	(City) (State) (Zip Code)

18 U.S.C. 1001 and 43 U.S.C. 1212 make it a crime for any person knowingly and willfully to make to any department or agency of the United States any false, fictitious or fraudulent statements or representations as to any matter within its jurisdiction.

INSTRUCTIONS

1. This certification is made under the provisions of 43 U.S.C. § 1744 and 30 U.S.C. §28-28k and the regulations thereunder (43 CFR Part 3830).
2. The claimant(s) must fill in the dates in paragraph 1 for the beginning and ending of the assessment year for which this waiver is sought.
3. The claimant(s) must fill in the date in paragraph 2 for the beginning of the assessment year for which this waiver is sought.
4. All claim and site names and BLM serial numbers must be listed for the mining claims, mill sites, and tunnel sites for which the waiver is sought.
5. All owners of the mining claims, mill sites, and tunnel sites and their addresses must be given.
6. This waiver form must be signed by all the claimants or their designated agent, in original form. If an agent is designated, a notarized designation of agent, signed by all of the claimants with proper address given, must be submitted with this waiver.
7. This form must be filed no later than September 1st for the upcoming assessment year in the BLM State Office where the mining claims or sites are recorded, or the waiver cannot be granted by the BLM. (Example: To obtain a waiver for the assessment year 2012, which begins on September 1, 2011, you must qualify for and file for a waiver no later than September 1, 2011, in the proper BLM State Office.)
8. For all mining claims which require assessment work, you must record an affidavit of labor on or before the December 30th immediately following the filing of this waiver. For all other mining claims or sites waived, you must record a notice of intent to hold on or before the December 30th immediately following the filing of this waiver.
9. Mill and tunnel sites may also be listed on this waiver and be waived from payment of the maintenance fee. A notice of intent to hold for these sites is required to be filed by the December 30th following the filing of this waiver.

FOR OFFICIAL USE ONLY

UNITED STATES  
DEPARTMENT OF THE INTERIOR  
BUREAU OF LAND MANAGEMENT

7

DER

MAINTENANCE FEE WAIVER CERTIFICATION

FORM APPROVED  
OMB NO. 1004-0114  
Expires: January 31, 2020

SEE INSTRUCTIONS ON PAGE 2

- This small miner waiver is filed for the assessment year beginning on September 1, 2018 and ending on September 1, 2019.
- The undersigned and all related parties owned ten or fewer mining claims, mill, or tunnel sites located and maintained on Federal lands in the United States of America on September 1, 2018.
- The undersigned have performed the assessment work required by law for each mining claim listed prior to filing this waiver and understand that by filing this form, the undersigned must file an affidavit of assessment work with the Bureau of Land Management (BLM) by the December 30th following the filing of this waiver.
- The undersigned understand that if the assessment work obligation has not yet come due under 30 U.S.C. 28 (for those claims in their first assessment year only), a notice of intent to hold reciting this condition must be recorded by the December 30th following the filing of this waiver.
- The undersigned understand that mill and tunnel sites may also be listed on this waiver and be waived from payment of the maintenance fee, and that a notice of intent to hold for these sites is required to be filed with the BLM by the December 30th following the filing of this waiver.
- The undersigned understand and acknowledge that pursuant to 43 U.S.C. 1212 and 18 U.S.C. 1001, the filing or recording of a false, fictitious, or fraudulent document with the BLM may result in a fine of up to \$250,000, a prison term not to exceed five years, or both.
- The mining claims, mill or tunnel sites for which this waiver from payment of the maintenance fees is requested are:

CLAIM OR SITE NAME	BLM RECORDATION SERIAL NUMBER
1. <u>ELECTROGOLD PLACER</u>	<u>AMC 406 535</u>
2.	
3.	
4.	
5.	
6.	
7.	
8.	
9.	
10.	

The owner(s) (claimants) of the above mining claims and sites are:

RANDY KARRY  
(Owner's Name - Please Print)

Randy Karry  
(Owner's Signature)

31434 MARINE DR.  
(Owner's Mailing Address)

PACER  
(City)

AZ 85344  
(State) (Zip Code)

(Owner's Name - Please Print)

(Owner's Signature)

(Owner's Mailing Address)

(City)

(State) (Zip Code)

(Owner's Name - Please Print)

(Owner's Signature)

(Owner's Mailing Address)

(City)

(State) (Zip Code)

(Owner's Name - Please Print)

(Owner's Signature)

(Owner's Mailing Address)

(City)

(State) (Zip Code)

RECEIVED  
M AZ STATE OFFICE  
2018 OCT 25 P 3:39  
PHOENIX, ARIZONA

_____ (Owner's Name - Please Print)	_____ (Owner's Signature)
_____ (Owner's Mailing Address)	_____ (City)      _____ (State)      _____ (Zip Code)
-----	
_____ (Owner's Name - Please Print)	_____ (Owner's Signature)
_____ (Owner's Mailing Address)	_____ (City)      _____ (State)      _____ (Zip Code)
-----	
_____ (Owner's Name - Please Print)	_____ (Owner's Signature)
_____ (Owner's Mailing Address)	_____ (City)      _____ (State)      _____ (Zip Code)
-----	
_____ (Owner's Name - Please Print)	_____ (Owner's Signature)
_____ (Owner's Mailing Address)	_____ (City)      _____ (State)      _____ (Zip Code)

18 U.S.C. 1001 and 43 U.S.C. 1212 make it a crime for any person knowingly and willfully to make to any department or agency of the United States any false, fictitious or fraudulent statements or representations as to any matter within its jurisdiction.

**INSTRUCTIONS**

1. This certification is made under the provisions of 43 U.S.C. § 1744 and 30 U.S.C. §28-28k and the regulations thereunder (43 CFR Part 3830).
2. The claimant(s) must fill in the dates in paragraph 1 for the beginning and ending of the assessment year for which this waiver is sought.
3. The claimant(s) must fill in the date in paragraph 2 for the beginning of the assessment year for which this waiver is sought.
4. All claim and site names and BLM serial numbers must be listed for the mining claims, mill sites, and tunnel sites for which the waiver is sought.
5. All owners of the mining claims, mill sites, and tunnel sites and their addresses must be given.
6. This waiver form must be signed by all the claimants or their designated agent, in original form. If an agent is designated, a notarized designation of agent, signed by all of the claimants with proper address given, must be submitted with this waiver.
7. This form must be filed no later than September 1st for the upcoming assessment year in the BLM State Office where the mining claims or sites are recorded, or the waiver cannot be granted by the BLM. (Example: To obtain a waiver for the assessment year 2012, which begins on September 1, 2011, you must qualify for and file for a waiver no later than September 1, 2011, in the proper BLM State Office.)
8. For all mining claims which require assessment work, you must record an affidavit of labor on or before the December 30th immediately following the filing of this waiver. For all other mining claims or sites waived, you must record a notice of intent to hold on or before the December 30th immediately following the filing of this waiver.
9. Mill and tunnel sites may also be listed on this waiver and be waived from payment of the maintenance fee. A notice of intent to hold for these sites is required to be filed by the December 30th following the filing of this waiver.

FOR OFFICIAL USE ONLY



When Recorded Return Document to:

RANDY KARRY  
31434 MARINE DRIVE  
PARKER, ARIZONA  
85344



406535

Check here is this is a change of address.

Telephone: 928-216-6218

E-mail address: RKARRY123@GMAIL.COM

**AFFIDAVIT OF PERFORMANCE OF ANNUAL WORK**

1. State of Arizona, County of YAVAPAI ss:

2. I (Name) RANDY KARRY

3. Reside at (Address) 31434 MARINE DRIVE

City PARKER County YAVAPAI

State AZ Zip 85344

being duly sworn, depose and say that I am a citizen of the United States, more than eighteen years of age, and that all of the facts set forth in this affidavit, subject to the provisions and penalties of 18 U.S.C. 1001 pertaining to the filing of false, fictitious, or fraudulent statements with the United States, are true and correct according to the best of my knowledge, information and belief.

4. Owner's name and address (If not shown in Items 1-3 above) EBRIEN K. MEYER  
2601 W. CLAREMONT #1002, PHOENIX, AZ 85017

5. That I am personally acquainted with the mining claim(s). The work and improvements were made by and at the expense of the owner(s) of said claim(s). Said contiguous group of claims, listed on this document, are situated in the

HASSAYAMPA (optional) Mining District; YAVAPAI County, Arizona.

RECEIVED  
 BLM  
 Date Stamp  
 2018 APR 19 P 1:18  
 PHOENIX, ARIZONA

Line No.	AMC NUMBER	CLAIM/SITE NAME	COUNTY RECORDER DATA (If available)	TWP	RNG	SEC
1	406535	ELECTROGOLD	B 4003	TBN	R4W	3
2		PLACER CLAIM	P. 440 & P441			
3			2011-0017350			
4						
5						
6						

ENTERED  
 APR 23 2018  
 BY: RAM

RECEIVED  
 BLM  
 Date  
 Stamp  
 PHOENIX, ARIZONA  
 2018 APR 19 P 1:18

7						
8						
9						
10						

6. That between the dates starting at 12 o'clock noon on September 1, 20 17 and ending at 12 o'clock noon on September 1, 20 18 at least \$ 300.00 dollars worth of work and improvements were done and performed upon said claim(s) or upon one or more of a contiguous group of claims for the benefit of all, wholly or partly outside of a contiguous group of claims for the benefit of all, not including the location work.

7. That the following persons were employed to perform the work and improvements described herein: NO PERSONS WERE EMPLOYED

8. That the work and improvements performed were: ROAD WORK & CLASSIFYING AND PROCESSING CUBIC YARDS FOR GEOCHEMICAL TESTING AND GRAB SAMPLES TESTED BY RANDY KARRY


9. Dated: 3-20-18 Signature: Randy Karry

SUBSCRIBED AND SWORN TO before me, a Notary Public, this 20th day of March 20 18

By: Samanta g. Irwin - Notary Public

Notary Public Samanta S. Irwin

My Commission Expires November 20, 2020



Bureau of Land Management  
 Arizona State Office  
[www.blm.gov/az](http://www.blm.gov/az)

No. of Claims: 1 x \$10 = 10<sup>-</sup>  
 Check No.: \_\_\_\_\_ Init. PETZ  
 Receipt No.: 4147668  
 For BLM Use Only

**United States Department of the Interior**  
**Bureau of Land Management**  
 DIV OF LANDS, MINRLS & ENERGY  
 ONE N CENTRAL AVE  
 PHOENIX, AZ 85004 -4427  
 Phone: 602-417-9200

Receipt	
No:	4142668

<b>Transaction #:</b> 4256534
<b>Date of Transaction:</b> 04/19/2018
CUSTOMER:
RANDY KARRY 31434 MARINE DR PARKER,AZ 85344-8830 US

LINE #	QTY	DESCRIPTION	REMARKS	UNIT PRICE	TOTAL
1	1.00	LOCATABLE MINERALS / MINING CLAIMS- NOT NEW-UNADJUD,ONE AUTH NO. ONLY / MINING CLAIM MONEY RECEIVED <b>CASES: AMC406535/\$10.00</b>	POL 2018/1	- n/a -	10.00
<b>TOTAL:</b>					<b>\$10.00</b>

PAYMENT INFORMATION			
NOTE: Items will appear on credit card statement as "Bureau of Land Mgmt CO".			
1	AMOUNT:	10.00	POSTMARKED: N/A
	TYPE:	CREDIT CARD	RECEIVED: 04/19/2018
	NAME:	KARRY, RANDY 31434 MARINE DR PARKER AZ 85344-8830 US	
	CARD NO:	XXXXXXXXXXXX6419	AUTH CODE: 012074
	NAME ON CARD:	RANDY A KARRY	
	SIGNATURE:		

REMARKS

This receipt was generated by the automated BLM Collections and Billing System and is a paper representation of a portion of the official electronic record contained therein.

UNITED STATES  
DEPARTMENT OF THE INTERIOR  
BUREAU OF LAND MANAGEMENT

*38*  
*RAM*

**AMC 406535**

**MAINTENANCE FEE WAIVER CERTIFICATION**

FORM APPROVED  
OMB NO. 1004-0114  
Expires: October 31, 2016

SEE INSTRUCTIONS ON PAGE 2

- This small miner waiver is filed for the assessment year beginning on September 1, 2017 and ending on September 1, 2018.
- The undersigned and all related parties owned ten or fewer mining claims, mill, or tunnel sites located and maintained on Federal lands in the United States of America on September 1, 2017.
- The undersigned have performed the assessment work required by law for each mining claim listed prior to filing this waiver and understand that by filing this for the undersigned must file an affidavit of assessment work with the Bureau of Land Management (BLM) by the December 30th following the filing of this waiver.
- The undersigned understand that if the assessment work obligation has not yet come due under 30 U.S.C. 28 (for those claims in their first assessment year only), a notice of intent to hold reciting this condition must be recorded by the December 30th following the filing of this waiver.
- The undersigned understand that mill and tunnel sites may also be listed on this waiver and be waived from payment of the maintenance fee, and that a notice of intent to hold for these sites is required to be filed with the BLM by the December 30th following the filing of this waiver.
- The undersigned understand and acknowledge that pursuant to 43 U.S.C. 1212 and 18 U.S.C. 1001, the filing or recording of a false, fictitious, or fraudulent document with the BLM may result in a fine of up to \$250,000, a prison term not to exceed five years, or both.
- The mining claims, mill or tunnel sites for which this waiver from payment of the maintenance fees is requested are:

CLAIM OR SITE NAME	BLM RECORDATION SERIAL NUMBER
1. <u>ELECTROGOLD PLACER</u> ✓	<u>AMC 406535</u>
2.	
3.	
4.	
5.	
6.	
7.	
8.	
9.	
10.	

BLM RECEIVED  
 2017 MAY 23 P 3:07  
 PHOENIX, ARIZONA

The owner(s) (claimants) of the above mining claims and sites are:

*NW check*  
*2ct*

RANDY KARRY ✓  
(Owner's Name - Please Print)  
31434 MARINE DR  
(Owner's Mailing Address)

Randy Karry  
(Owner's Signature)  
PARKER AZ 85344  
(City) (State) (Zip Code)

*1ct*

BRIEN K. MEYER ✓  
(Owner's Name - Please Print)  
2601 W. CLAIR MONT APT 1002  
(Owner's Mailing Address)

Brien K Meyer  
(Owner's Signature)  
PHOENIX AZ 85017  
(City) (State) (Zip Code)

(Owner's Name - Please Print)

(Owner's Signature)

(Owner's Mailing Address)

*AC 483*  
**ENTERED SEP 01 2017**  
*QB*

(City)

(State)

(Zip Code)

(Owner's Name - Please Print)

(Owner's Signature)

(Owner's Mailing Address)

(City)

(State)

(Zip Code)

(Owner's Name - Please Print)	(Owner's Signature)
(Owner's Mailing Address)	(City) (State) (Zip Code)
(Owner's Name - Please Print)	(Owner's Signature)
(Owner's Mailing Address)	(City) (State) (Zip Code)
(Owner's Name - Please Print)	(Owner's Signature)
(Owner's Mailing Address)	(City) (State) (Zip Code)
(Owner's Name - Please Print)	(Owner's Signature)
(Owner's Mailing Address)	(City) (State) (Zip Code)

18 U.S.C. 1001 and 43 U.S.C. 1212 make it a crime for any person knowingly and willfully to make to any department or agency of the United States any false, fictitious or fraudulent statements or representations as to any matter within its jurisdiction.

**INSTRUCTIONS**

1. This certification is made under the provisions of 43 U.S.C. § 1744 and 30 U.S.C. §28-28k and the regulations thereunder (43 CFR Part 3830).
2. The claimant(s) must fill in the dates in paragraph 1 for the beginning and ending of the assessment year for which this waiver is sought.
3. The claimant(s) must fill in the date in paragraph 2 for the beginning of the assessment year for which this waiver is sought.
4. All claim and site names and BLM serial numbers must be listed for the mining claims, mill sites, and tunnel sites for which the waiver is sought.
5. All owners of the mining claims, mill sites, and tunnel sites and their addresses must be given.
6. This waiver form must be signed by all the claimants or their designated agent, in original form. If an agent is designated, a notarized designation of agent, signed by all of the claimants with proper address given, must be submitted with this waiver.
7. This form must be filed no later than September 1st for the upcoming assessment year in the BLM State Office where the mining claims or sites are recorded, or the waiver cannot be granted by the BLM. (Example: To obtain a waiver for the assessment year 2012, which begins on September 1, 2011, you must qualify for and file for a waiver no later than September 1, 2011, in the proper BLM State Office.)
8. For all mining claims which require assessment work, you must record an affidavit of labor on or before the December 30th immediately following the filing of this waiver. For all other mining claims or sites waived, you must record a notice of intent to hold on or before the December 30th immediately following the filing of this waiver.
9. Mill and tunnel sites may also be listed on this waiver and be waived from payment of the maintenance fee. A notice of intent to hold for these sites is required to be filed by the December 30th following the filing of this waiver.

**FOR OFFICIAL USE ONLY**

RECEIVED  
BLM  
2011 MAR 23 P 3:07  
PHOENIX, ARIZONA

United States of the Department of Interior

Bureau of Land Management

May 11<sup>th</sup>, 2017

Phoenix Office

One North Central Avenue, Suite 800

Phoenix, Arizona 85004-4427

RE: Small Miner Certification

Enclosed is Maintenance Fee Waiver Certification for Assessment year Sept 1<sup>st</sup> 2017 through September 1<sup>st</sup>, 2018, for the Electrogold Placer Mining Claim AMC 406535.

PHOENIX, ARIZONA

2017 MAY 23 P 3: 0 1

RECEIVED  
BLM ARIZONA OFFICE

Owners:

Randy Karry

Bren K. Meyer

31434 Marine Dr.

2601 W. Clairmont Apt # 1002

Parker, AZ 85344

Phoenix, AZ. 85017



Sincere,

Randy Karry

602-686-0391

RANDY KARRY  
31434 MARINE DR.  
PARKER, AZ  
85344

PHOENIX AZ 852  
22 MAY 2017 PM 9 L



BUREAU OF LAND MANAGEMENT  
PHOENIX OFFICE  
ONE NORTH CENTRAL AVENUE  
SUITE 800  
PHOENIX, ARIZONA 85004-4427

PHOENIX, ARIZONA  
2017 MAY 23 P 3:06  
RECEIVED  
BLM AZ STAFF OFFICE

85004-441493



UNITED STATES DEPARTMENT OF THE INTERIOR  
BUREAU OF LAND MANAGEMENT

MC NATIONWIDE CLAIMANT LISTING  
September 05, 2017

Cust	AZ	National
	CLAIMANT	Total
KARRY RANDY ALAN 31434 MARINE DR PARKER, AZ 85344-8830	2	2
MEYER BRIEN K 2601 W CLAREMONT ST APT 1002 PHOENIX, AZ 85017-6202	1	1



When Recorded Return Document to:  
RANDY KARRY  
31434 MARINE DR  
PARKER, AZ 85344-8830

406535  
 427709

Check here is this is a change of address.  
 Telephone: 602-686-0391  
 E-mail address: RKARRY123@GMAIL.COM

**AFFIDAVIT OF PERFORMANCE OF ANNUAL WORK**

1. State of Arizona, County of YAVAPAI ss:  
 2. I (Name) RANDY KARRY  
 3. Reside at (Address) 31434 MARINE DR.  
 City PARKER County LA PAZ

RECEIVED  
 BLM AZ STATE OFFICE  
 2017 JUN -9 P 1:00  
 PHOENIX, ARIZONA  
 BLM  
 Date  
 Stamp

State AZ zip 85344 being duly sworn, depose and say that I am a citizen of the United States, more than eighteen years of age, and that all of the facts set forth in this affidavit, subject to the provisions and penalties of 18 U.S.C. 1001 pertaining to the filing of false, fictitious, or fraudulent statements with the United States, are true and correct according to the best of my knowledge, information and belief.

4. Owner's name and address (If not shown in Items 1-3 above). RANDY KARRY  
31434 MARINE DR. PARKER, AZ 85344  
AND BRIEN K. MEYER 2601 W. CLAIRMONT #1002, PHX AZ 85017

5. That I am personally acquainted with the mining claim(s). The work and improvements were made by and at the expense of the owner(s) of said claim(s). Said contiguous group of claims, listed on this document, are situated in the HASSAYAMPA (optional) Mining District; YAVAPAI County, Arizona.

Line No.	AMC NUMBER	CLAIM/SITE NAME	COUNTY RECORDER DATA (If available)	TWP	RNG	SEC
1	406535	ELECTROGOLD	B 4803 P 440,441	T8N	R4W	3
2		PLACER	2011-0017350			NE 1/4
3						
4						
5						
6						

ENTERED  
 JUN 12 2017  
 BY: RAM

RECEIVED  
BLM AZ STATE OFFICE  
2017 JUN - 9 P 1:00  
PHOENIX, ARIZONA

BLM  
Date  
Stamp

7						
8						
9						
10						

6. That between the dates starting at 12 o'clock noon on September 1, 2016 and ending at 12 o'clock noon on September 1, 2017 at least \$ 250.00 dollars worth of work and improvements were done and performed upon said claim(s) or upon one or more of a contiguous group of claims for the benefit of all, wholly or partly outside of a contiguous group of claims for the benefit of all, not including the location work.

7. That the following persons were employed to perform the work and improvements described herein: N/A  
I RANDY KARRY PERFORMED THE WORK

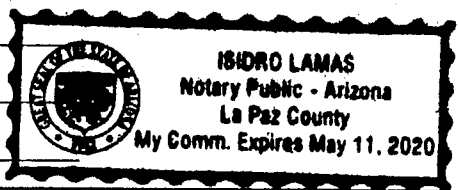
8. That the work and improvements performed were: REPAIRED ACCESS ROAD DUE TO SEASONAL EROSION AT CLAIM AND TO CLAIM.

9. Dated 6-7-2017 Signature: Randy Karry

SUBSCRIBED AND SWORN TO before me, a Notary Public, this 8 day of June 20 17

By: Isidro Lamas  
Notary Public [Signature]

My Commission Expires May 11, 2020



Bureau of Land Management  
Arizona State Office  
[www.blm.gov/az](http://www.blm.gov/az)

No. of Claims: 1 x \$10 = 10.00  
Check No.: cash Init. [Signature]  
Receipt No.: \_\_\_\_\_  
For BLM Use Only

When Recorded Return Document to:

RANDY KARRY  
31434 MARINE DR.  
PARKER, AZ 85344-8830



Check here is this is a change of address.

Telephone: 602-686-0391

E-mail address: RKARRY123@GMAIL.COM

**AFFIDAVIT OF PERFORMANCE OF ANNUAL WORK**

1. State of Arizona, County of YAVAPAI ss:  
 2. I (Name) RANDY KARRY  
 3. Reside at (Address) 31434 MARINE DR

RECEIVED  
 BLM AZ STATE OFFICE  
 2017 JUN -9 P 1:00  
 PHOENIX, ARIZONA  
 BLM  
 Date  
 Stamp

City PARKER County LA PAZ

State AZ Zip 85344 being duly sworn, depose and say that I am a citizen of the United States, more than eighteen years of age, and that all of the facts set forth in this affidavit, subject to the provisions and penalties of 18 U.S.C. 1001 pertaining to the filing of false, fictitious, or fraudulent statements with the United States, are true and correct according to the best of my knowledge, information and belief.

4. Owner's name and address (If not shown in Items 1-3 above). RANDY KARRY  
31434 MARINE DR. PARKER, AZ 85344

5. That I am personally acquainted with the mining claim(s). The work and improvements were made by and at the expense of the owner(s) of said claim(s). Said contiguous group of claims, listed on this document, are situated in the

HASSAYAMPA (optional) Mining District; YAVAPAI County, Arizona.

Line No.	AMC NUMBER	CLAIM/SITE NAME	COUNTY RECORDER DATA (If available)	TWP	RNG	SEC
1	427709	SHANNAGOLDZ	2014-0015288	T8N	R5W	NE 1/4 14
2		PLACER				
3						
4						
5						
6						

RECEIVED  
BLM AZ STATE OFFICE  
2017 JUN - 9 P 1:00  
PHOENIX, ARIZONA

BLM  
Date  
Stamp

7						
8						
9						
10						

6. That between the dates starting at 12 o'clock noon on September 1, 20 16 and ending at 12 o'clock noon on September 1, 20 17 at least \$ 200.00 dollars worth of work and improvements were done and performed upon said claim(s) or upon one or more of a contiguous group of claims for the benefit of all, wholly or partly outside of a contiguous group of claims for the benefit of all, not including the location work.

7. That the following persons were employed to perform the work and improvements described herein: N/A  
I RANDY KARRY PERFORMED THE WORK

8. That the work and improvements performed were: REPAIR ACCESS ROAD DUE TO SEASONAL EROSION AT CLAIM AND TO CLAIM

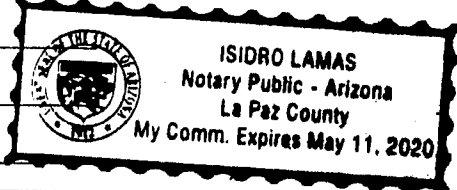
9. Dated: 6-7-2017 Signature: Randy Karry

SUBSCRIBED AND SWORN TO before me, a Notary Public, this 8 day of June 20 17

By: Isidro Lamas

Notary Public [Signature]

My Commission Expires May 11, 2020



Bureau of Land Management  
Arizona State Office  
[www.blm.gov/az](http://www.blm.gov/az)

No. of Claims: 1 x \$10 = 10.00  
 Check No.: Cash Init. RG  
 Receipt No.: \_\_\_\_\_  
 For BLM Use Only

**United States Department of the Interior**  
**Bureau of Land Management**  
 DIV OF LANDS, MINRLS & ENERGY  
 ONE N CENTRAL AVE  
 PHOENIX, AZ 85004 -4427  
 Phone: 602-417-9200

Receipt

No: 3858732

<b>Transaction #:</b> 3967547	
<b>Date of Transaction:</b> 06/09/2017	
CUSTOMER:	
RANDY KARRY 31434 MARINE DR PARKER, AZ 85344-8830 US	

LINE #	QTY	DESCRIPTION	REMARKS	UNIT PRICE	TOTAL
1	1.00	LOCATABLE MINERALS / MINING CLAIMS- NOT NEW-UNADJUD, ONE AUTH NO. ONLY / MINING CLAIM MONEY RECEIVED CASES: AMC406535/\$20.00	2017 POL ONLY (2)	- n/a -	20.00
<b>TOTAL:</b>					<b>\$20.00</b>

PAYMENT INFORMATION			
1	AMOUNT:	20.00	POSTMARKED: N/A
	TYPE:	CASH	RECEIVED: 06/09/2017
	NAME:	KARRY, RANDY 31434 MARINE DR PARKER AZ 85344-8830 US	

REMARKS

This receipt was generated by the automated BLM Collections and Billing System and is a paper representation of a portion of the official electronic record contained therein.

UNITED STATES  
DEPARTMENT OF THE INTERIOR  
BUREAU OF LAND MANAGEMENT  
**MAINTENANCE FEE WAIVER CERTIFICATION**

164

406535  
FORM APPROVED  
OMB NO. 1004-0114  
Expires: October 31, 2016

SEE INSTRUCTIONS ON PAGE 2

- This small miner waiver is filed for the assessment year beginning on September 1, 2016 and ending on September 1, 2016 2017
- The undersigned and all related parties owned ten or fewer mining claims, mill, or tunnel sites located and maintained on Federal lands in the United States of America on September 1, 2016 2016
- The undersigned have performed the assessment work required by law for each mining claim listed prior to filing this waiver and understand that by filing this for the undersigned must file an affidavit of assessment work with the Bureau of Land Management (BLM) by the December 30th following the filing of this waiver.
- The undersigned understand that if the assessment work obligation has not yet come due under 30 U.S.C. 28 (for those claims in their first assessment year only), a notice of intent to hold reciting this condition must be recorded by the December 30th following the filing of this waiver.
- The undersigned understand that mill and tunnel sites may also be listed on this waiver and be waived from payment of the maintenance fee, and that a notice of intent to hold for these sites is required to be filed with the BLM by the December 30th following the filing of this waiver.
- The undersigned understand and acknowledge that pursuant to 43 U.S.C. 1212 and 18 U.S.C. 1001, the filing or recording of a false, fictitious, or fraudulent document with the BLM may result in a fine of up to \$250,000, a prison term not to exceed five years, or both.
- The mining claims, mill or tunnel sites for which this waiver from payment of the maintenance fees is requested are:

CLAIM OR SITE NAME	BLM RECORDATION SERIAL NUMBER
1. <u>ELECTROGOLD PLACER</u>	<u>AMC 406535</u> ✓
2.	
3.	
4.	
5.	
6.	
7.	
8.	
9.	
10.	

The owner(s) (claimants) of the above mining claims and sites are:

RANDY KARRY  
(Owner's Name - Please Print)

31434 MARINE DR  
(Owner's Mailing Address)

Randy Karry  
(Owner's Signature)

PARKER AZ 85344  
(City) (State) (Zip Code)

BRIEN K. MEYER  
(Owner's Name - Please Print)

2601 W. CLAIRMONT APT#1002  
(Owner's Mailing Address)

Brien K Meyer  
(Owner's Signature)

PHOENIX AZ 85017  
(City) (State) (Zip Code)

(Owner's Name - Please Print)

(Owner's Mailing Address)

PHOENIX, ARIZONA (City)

(State) (Zip Code)

(Owner's Name - Please Print)

(Owner's Mailing Address)

2016 AUG -5 A 9 12

(Owner's Signature)

BLM AZ STATE OFFICE

RECEIVED

(City)

(State) (Zip Code)

(Continued on page 2)

**ENTERED**  
483  
**AUG 31 2016**  
BY: pm

nmw  
pm

PHOENIX, ARIZONA

SEP 2 - 2 15

RECEIVED



406535

STATE OF ARIZONA, I hereby certify that the within instrument was filed and signed.  
County of \_\_\_\_\_ recorded \_\_\_\_\_, 20\_\_\_\_.  
In Docket No. \_\_\_\_\_, Page \_\_\_\_\_, at the request of \_\_\_\_\_

Fee No.:  
427709

When recorded mail to: \_\_\_\_\_  
Witness my hand and official seal.  
\_\_\_\_\_  
County Recorder  
By \_\_\_\_\_  
Deputy Recorder

Fee: \$

### AFFIDAVIT OF PERFORMANCE OF ANNUAL WORK

State of Arizona  
County of YAVAPAI

RECEIVED  
MARICOPA COUNTY STATE OFFICE  
2015 OCT 30 PM 12:37  
PHOENIX, ARIZONA

1. The undersigned being duly sworn according to law deposes and says that they are a citizen of the United States, more than eighteen years of age and that all of the facts set forth in this affidavit are true and correct according to the best of their knowledge, information and belief.

2. That they are personally acquainted with the following mining claims.


Claim Name	Arizona Mining Claim Number	Claim Type	Location Notice Recorded in Book or Docket No., Page No.
<u>ELECTROGOLD PLACER</u>	<u>AMC 406535</u>	<u>PLACER</u>	<u>B 4803 P 440 &amp; P 441 2011-0017350</u>

3. That between the date of SEPT 1ST 2014 and SEPT 1ST 2015 at least TWO HUNDRED DOLLARS (\$ 200.00) worth of work and improvements were done and performed upon this claim not including location work.

4. The work and improvements were made by and at the expense of RANDY KARRY, owner of the mine whose address is 1009 EAST GARFIELD ST. PHOENIX, AZ 85006 for the purpose of complying with the laws of United States pertaining to assessment or annual work.

5. The name of the people employed by the owner to do the work and improvements were NONE N/A

6. The work and improvements done were REPAIR ACCESS ROAD DUE TO EROSION CAUSED BY FLOODING



Date OCTOBER 30th, 2015  
Subscribed to and sworn before me this 30th day of October 2015 by Randy Karry  
Signature

My comm. Expires 01/29/2016  
Rosario V Sainz  
Notary Public



STATE OF ARIZONA, I hereby certify that the within instrument was filed and signed.  
 County of \_\_\_\_\_ recorded \_\_\_\_\_, 20\_\_\_\_.  
 In Docket No. \_\_\_\_\_, Page \_\_\_\_\_, at the request of \_\_\_\_\_  
 \_\_\_\_\_  
 When recorded mail to: \_\_\_\_\_  
 Witness my hand and official seal.  
 \_\_\_\_\_  
 County Recorder  
 By \_\_\_\_\_  
 Deputy Recorder

Fee No.: \_\_\_\_\_  
 Fee: \$ \_\_\_\_\_

**AFFIDAVIT OF PERFORMANCE OF ANNUAL WORK**

State of Arizona  
 County of \_\_\_\_\_

RECEIVED  
 MARICOPA COUNTY STATE OFFICE  
 PHOENIX, ARIZONA  
 2015 OCT 30 12:37

1. The undersigned being duly sworn according to law deposes and says that they are a citizen of the United States, more than eighteen years of age and that all of the facts set forth in this affidavit are true and correct according to the best of their knowledge, information and belief.

2. That they are personally acquainted with the following mining claims.

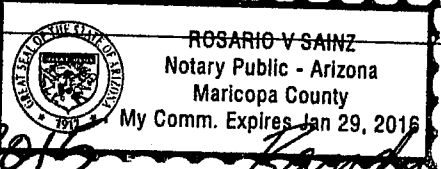
Claim Name	Arizona Mining Claim Number	Claim Type	Location Notice Recorded in Book or Docket No., Page No.
SHANNAGOLD 2	AMC 427709	PLACETZ	2014-0015288
			AND
			2015-0037414

3. That between the date of SEPT 1ST 2014 and SEPT 1ST 2015 at least TWO HUNDRED DOLLARS (\$ 200.00) worth of work and improvements were done and performed upon this claim not including location work.

4. The work and improvements were made by and at the expense of BANDY KARRY owner of the mine whose address is 1009 EAST GARFIELD ST. PHOENIX, AZ 85006 for the purpose of complying with the laws of United States pertaining to assessment or annual work.

5. The name of the people employed by the owner to do the work and improvements were NONE N/A.

6. The work and improvements done were REPAIR ACCESS ROAD DUE TO EROSION CAUSED BY FLOODING



Date OCTOBER 30th, 2015  
 Subscribed to and sworn before me this 30th day of October 2015 by Kandy Karry  
 \_\_\_\_\_  
 Signature

My comm. Expires 01/29/2016  
 \_\_\_\_\_  
 Notary Public  
 D. 2102167

**United States Department of the Interior**  
**Bureau of Land Management**  
 LANDS/RECREATION & PLANNING  
 ONE N CENTRAL AVE  
 PHOENIX, AZ 85004 -2203  
 Phone: 602-417-9200

Receipt

No: 3423167

<b>Transaction #:</b> 3522082	
<b>Date of Transaction:</b> 10/30/2015	
<b>CUSTOMER:</b>	
RANDY KARRY 1009 E GARFIELD ST UNIT B PHOENIX, AZ 85006-3237 US	

LINE #	QTY	DESCRIPTION	REMARKS	UNIT PRICE	TOTAL
1	1.00	LOCATABLE MINERALS / MINING CLAIMS- NOT NEW-UNADJUD, ONE AUTH NO. ONLY / MINING CLAIM MONEY RECEIVED <b>CASES: AMC427709/\$20.00</b>	2015 POL (2)	- n/a -	20.00
<b>TOTAL:</b>					<b>\$20.00</b>

PAYMENT INFORMATION			
1	AMOUNT:	20.00	POSTMARKED: N/A
	TYPE:	CASH	RECEIVED: 10/30/2015
	NAME:	KARRY, RANDY 1009 E GARFIELD ST UNIT B PHOENIX AZ 85006-3237 US	

REMARKS

This receipt was generated by the automated BLM Collections and Billing System and is a paper representation of a portion of the official electronic record contained therein.

A rectangular stamp area containing a handwritten signature in black ink. The signature appears to be 'R. Karry' or similar. The stamp itself is faint and mostly illegible.

**AFFIDAVIT OF ANNUAL ASSESSMENT WORK**

406535

WHEN RECORDED, MAIL DOCUMENT TO:

NAME: RANDY KARRY  
ADDRESS: 31434 MARINE DR.  
CITY, STATE, ZIP: PARKER, AZ 85344

2016-0035653 ADL Page: 1 of 4  
07/22/2016 01:53:44 PM  
Leslie M. Hoffman  
OFFICIAL RECORDS OF YAVAPAI COUNTY \$15.00  
BRIEN MEYER



FOR COUNTY RECORDER'S USE

No. of Claims 1  
x \$10/claim  
Total due BLM \$ 10.00

TO ALL WHOM IT MAY CONCERN:

1. The undersigned certifies that at least \$100 per claim was expended for development, labor and improvements, or equivalent value added, as the annual assessment work for the assessment year ending September 1, ~~2016~~ for the following contiguous unpatented mining claim(s), located in the County of YAVAPAI 2017 in the State of ARIZONA.

BLM Serial No.	Name of Claim	Tp	Rg	Sec	Mer	County Recordation Book and Page No.	Date
AMC 406535	ELECTROGOLD PLACER	T8N	R4W	3	SGRM	B 4803 P 440 & P 441	1-13-2011

RECEIVED  
BLM AZ STATE OFFICE  
2016 AUG - 4 P 2:34  
PHOENIX, ARIZONA

# 3621440

ENTERED  
AUG 05 2016  
BY: Ram

2. Type of labor and improvements (specify what was done and give the total value for that labor and improvement to show at least \$100 for each claim). If a geological, geochemical, or geophysical survey was performed, as per 30 U.S.C. 28-1, reference the title of the report of survey, give cost and date of the survey and report, and indicate it was filed with the County Recorder:

Description of Work Performed	Value of Work Performed	Date Work Was Performed
REPAIRED ROAD FROM SEASONAL FLOODING	\$200 <sup>00</sup>	APRIL 4th 2016

3. Name and mailing address of each person who performed the labor and improvements:

Name (please print)  
RANDY KARRY  
 \_\_\_\_\_  
 \_\_\_\_\_

Current Mailing Address (please print)  
31434 MARINE DR  
PARKER, AZ 85344  
 \_\_\_\_\_  
 \_\_\_\_\_

RECEIVED  
 BLM AZ STATE OFFICE  
 2016 AUG - 4 P 2: 34  
 PHOENIX, ARIZONA

4. Name and mailing address of each person who holds and claims the subject mining claim(s) for valuable minerals contained therein. Be sure to indicate if there is a change of address:

Name (please print)  
RANDY KARRY  
 \_\_\_\_\_  
 \_\_\_\_\_

Current Mailing Address (please print)  
31434 MARINE DR  
PARKER, AZ 85344  
 \_\_\_\_\_  
 \_\_\_\_\_

BRIEN K MEYER  
 \_\_\_\_\_  
 \_\_\_\_\_  
 \_\_\_\_\_

2601 W. CLAIRMONT AP 1002  
PHOENIX, AZ 85017  
 \_\_\_\_\_  
 \_\_\_\_\_

5. The undersigned testifies that on the date of June 27th, 2016, all monuments required by law were erected upon the subject claim(s), and all notices required by law were posted on the subject claim(s) or copies thereof were in place, and at said date, each corner monument bore or contained

markings sufficient to appropriately designate the corner of the claim to which it pertains and the name of the claim(s).

I hereby certify under penalty of perjury under the laws of the State of ARIZONA that the foregoing statements are true and correct:

Bandy Karry  
(Signature of person responsible for above statement)

Date: June 27th, 2016

Title 18 U.S.C. 1001 and 43 U.S.C. 1212 make it a crime for any person knowingly and willfully to make to any department or agency of the United States any false, fictitious or fraudulent statements or representations as to any matter within its jurisdiction.


**Notary Block**

SUBSCRIBED AND SWORN TO before me, this 27 day of June 2016

By: [Signature]  
(Signature of Affiant)

Title: Notary Public

My Commission Expires: May 11, 2020



**INSTRUCTIONS**

1. This is an optional form that may be used to satisfy the requirements for the Bureau of Land Management (BLM) under the provisions of 43 U.S.C. §1744 and 30 U.S.C. §28-28d and the regulations thereunder (43 CFR part 3835). Since local and State laws may vary, you should contact your local and State agencies where the claims are located to ensure all applicable laws and requirements are satisfied.
2. The claimant(s) must fill in the date in paragraph 1 for the applicable assessment year and the county and state where the claims are located.
3. All claim names, BLM serial numbers, legal descriptions, and original county recording information must be listed for the claims pertaining to this assessment notice.
4. The claimant(s) must complete paragraph 2 listing all labor or improvements which was performed on or did benefit the subject mining claims. The value and date of the labor or improvements must also be listed. The total amount of labor or improvements can be listed, but the total expenditure must equal at least \$100 for each claim.
5. The names and current mailing addresses of the person(s) performing the labor shall be listed in paragraph 3.
6. The name and current mailing address of each owner (claimant) of the claims shall be listed in paragraph 4. The mailing address shall be the owner's address and not the address of an agent or anyone representing the claimant. Be sure to note if there has been a change of address.
7. Paragraph 5 shall be completed to show the date it was verified that all monuments required by law were properly erected, all notices were posted, and that corners were appropriately designated for all claims listed.
8. An exact legible reproduction or duplicate (other than microfilm or other electronic media) of this affidavit or another type of affidavit of assessment work that you file or will file in the county where each claim is located, must be filed with the BLM on or before December 30 of the calendar year in which the assessment year ends. For mill or tunnel sites, a separate notice of intent to hold must be filed with the BLM on or before December 30. Requirements for filing a notice of intent to hold can be found at 43 CFR 3835.33.
9. A processing fee of \$10 for each claim listed must be remitted to the BLM along with this or any other affidavit of assessment work.

**United States Department of the Interior**  
**Bureau of Land Management**  
 DIV OF LANDS, MINRLS & ENERGY  
 ONE N CENTRAL AVE  
 PHOENIX, AZ 85004 -4427  
 Phone: 602-417-9200

Receipt

No: 3621446

<b>Transaction #:</b> 3725186	
<b>Date of Transaction:</b> 08/04/2016	
<b>CUSTOMER:</b>	
RANDY KARRY 31434 MARINE DR PARKER, AZ 85344-8830 US	

LINE #	QTY	DESCRIPTION	REMARKS	UNIT PRICE	TOTAL
1	1.00	LOCATABLE MINERALS / MINING CLAIMS- NOT NEW-UNADJUD, ONE AUTH NO. ONLY / MINING CLAIM MONEY RECEIVED CASES: AMC406535/\$10.00	POL 2016/1 TRF/1 AMEND/1	- n/a -	10.00
2	1.00	LOCATABLE MINERALS / MINING CLAIMS- NOT NEW-UNADJUD, ONE AUTH NO. ONLY / MINING CLAIM MONEY RECEIVED CASES: AMC427709/\$10.00		- n/a -	10.00
3	1.00	LOCATABLE MINERALS / MINING CLAIMS- NOT NEW-UNADJUD, ONE AUTH NO. ONLY / MINING CLAIM MONEY RECEIVED CASES: AMC427709/\$10.00		- n/a -	10.00
<b>TOTAL:</b>					<b>\$30.00</b>

PAYMENT INFORMATION			
1	AMOUNT:	30.00	POSTMARKED: N/A
	TYPE:	CASH	RECEIVED: 08/04/2016
	NAME:	KARRY, RANDY 31434 MARINE DR PARKER AZ 85344-8830 US	

REMARKS

This receipt was generated by the automated BLM Collections and Billing System and is a paper representation of a portion of the official electronic record contained therein.

UNITED STATES  
DEPARTMENT OF THE INTERIOR  
BUREAU OF LAND MANAGEMENT

146

406535

MAINTENANCE FEE WAIVER CERTIFICATION

FORM APPROVED  
OMB NO. 1004-0114  
Expires: October 31, 2016

SEE INSTRUCTIONS ON PAGE 2

- This small miner waiver is filed for the assessment year beginning on September 1, 2015 and ending on September 1, 2016.
- The undersigned and all related parties owned ten or fewer mining claims, mill, or tunnel sites located and maintained on Federal lands in the United States of America on September 1, 2015.
- The undersigned have performed the assessment work required by law for each mining claim listed prior to filing this waiver and understand that by filing this for the undersigned must file an affidavit of assessment work with the Bureau of Land Management (BLM) by the December 30th following the filing of this waiver.
- The undersigned understand that if the assessment work obligation has not yet come due under 30 U.S.C. 28 (for those claims in their first assessment year only), a notice of intent to hold reciting this condition must be recorded by the December 30th following the filing of this waiver.
- The undersigned understand that mill and tunnel sites may also be listed on this waiver and be waived from payment of the maintenance fee, and that a notice of intent to hold for these sites is required to be filed with the BLM by the December 30th following the filing of this waiver.
- The undersigned understand and acknowledge that pursuant to 43 U.S.C. 1212 and 18 U.S.C. 1001, the filing or recording of a false, fictitious, or fraudulent document with the BLM may result in a fine of up to \$250,000, a prison term not to exceed five years, or both.
- The mining claims, mill or tunnel sites for which this waiver from payment of the maintenance fees is requested are:

CLAIM OR SITE NAME	BLM RECORDATION SERIAL NUMBER
1. ELECTROGOLD PLACER ✓	AMC 406535
2.	
3.	
4.	
5.	
6.	
7.	
8.	
9.	
10.	

The owner(s) (claimants) of the above mining claims and sites are:

<u>RANDY KARRY</u> (Owner's Name - Please Print)	<u>Randy Karry</u> (Owner's Signature)
<u>1009 E. GARFIELD ST. UNIT B</u> (Owner's Mailing Address)	<u>PHOENIX AZ 85006</u> (City) (State) (Zip Code)
<u>BRIEN K. MEYER</u> (Owner's Name - Please Print)	<u>POWER OF ATTORNEY ATTACHED</u> <u>Randy Karry for BRIEN K. MEYER</u> (Owner's Signature)
<u>2601 W. CLAIRMONT APT #1002</u> (Owner's Mailing Address)	<u>PHOENIX AZ 85011</u> (City) (State) (Zip Code)
_____ (Owner's Name - Please Print)	_____ (Owner's Signature)
_____ (Owner's Mailing Address)	_____ (City) (State) (Zip Code)
_____ (Owner's Name - Please Print)	_____ (Owner's Signature)
_____ (Owner's Mailing Address)	_____ (City) (State) (Zip Code)

ENTERED  
SEP 02 2015  
BY: [Signature]

RECEIVED  
BLM AZ STATE OFFICE  
2015 AUG - 3 P 12:54  
PHOENIX, ARIZONA

NWV  
9/2/2015  
[Signature]

(Owner's Name - Please Print)	(Owner's Signature)		
(Owner's Mailing Address)	(City)	(State)	(Zip Code)
(Owner's Name - Please Print)	(Owner's Signature)		
(Owner's Mailing Address)	(City)	(State)	(Zip Code)
(Owner's Name - Please Print)	(Owner's Signature)		
(Owner's Mailing Address)	(City)	(State)	(Zip Code)
(Owner's Name - Please Print)	(Owner's Signature)		
(Owner's Mailing Address)	(City)	(State)	(Zip Code)

18 U.S.C. 1001 and 43 U.S.C. 1212 make it a crime for any person knowingly and willfully to make to any department or agency of the United States any false, fictitious or fraudulent statements or representations as to any matter within its jurisdiction.

**INSTRUCTIONS**

1. This certification is made under the provisions of 43 U.S.C. § 1744 and 30 U.S.C. §28-28k and the regulations thereunder (43 CFR Part 3830).
2. The claimant(s) must fill in the dates in paragraph 1 for the beginning and ending of the assessment year for which this waiver is sought.
3. The claimant(s) must fill in the date in paragraph 2 for the beginning of the assessment year for which this waiver is sought.
4. All claim and site names and BLM serial numbers must be listed for the mining claims, mill sites, and tunnel sites for which the waiver is sought.
5. All owners of the mining claims, mill sites, and tunnel sites and their addresses must be given.
6. This waiver form must be signed by all the claimants or their designated agent, in original form. If an agent is designated, a notarized designation of agent, signed by all of the claimants with proper address given, must be submitted with this waiver.
7. This form must be filed no later than September 1st for the upcoming assessment year in the BLM State Office where the mining claims or sites are recorded, or the waiver cannot be granted by the BLM. (Example: To obtain a waiver for the assessment year 2012, which begins on September 1, 2011, you must qualify for and file for a waiver no later than September 1, 2011, in the proper BLM State Office.)
8. For all mining claims which require assessment work, you must record an affidavit of labor on or before the December 30th immediately following the filing of this waiver. For all other mining claims or sites waived, you must record a notice of intent to hold on or before the December 30th immediately following the filing of this waiver.
9. Mill and tunnel sites may also be listed on this waiver and be waived from payment of the maintenance fee. A notice of intent to hold for these sites is required to be filed by the December 30th following the filing of this waiver.

**FOR OFFICIAL USE ONLY**

RECEIVED  
M AZ STATE OFFICE  
PHOENIX, ARIZONA  
AUG - 3 P 12: 54



**Power of Attorney Authorization**

I, Brien Meyer, Surveyor, residence at 2601 W. Clairmont Ave., Phoenix, Az. 85017 and Association member of ElectroGold Placer Mining Claim, AMC # 406535, located in Yavapai County, Arizona in Township 8 North, Range 4 West and NE 1/4 corner of Section 3 and Approximately 40 Acres in size give Power of Attorney to Randy Karry, an Applied Geologist of the Association of ElectroGold Placer Mining Claim, AMC # 406535, residence at 1242 East Virginia Ave., Phoenix, Az. 85006 to sign any documents required by the Bureau of Land Management, in accordance with 43CFR 1822.10, Federal Law, 30 U.S.C. 35,36 and regulations at 43 CFR 3832.22 describing bona fide interest of both locators requirements and in accordance with 43 CFR 3833.33, in the transfer, sell or otherwise convey (Lease Option to Purchase Agreement) to collect monies, distribute monies and sign any document for example Notice of Non-Liability for Labor and Materials Furnished in the conditions of the Lease Option to Purchase Agreement established, and to sign Affidavitt of Performance of Annual Work pertaining to ElectroGold Placer Mining Claim, AMC 406535.

3/24/13

Dated


*Brien Meyer*

Brien Meyer, Association member of ElectroGold Placer Mining Claim AMC 406535

*(Signature)*

*Andrés G. Maldonado*

Notary Andrés G. Maldonado  
12-20-16



RECEIVED  
BLM AZ STATE OFFICE  
2015 AUG - 3 P 12:54  
PHOENIX, ARIZONA

RECEIVED  
BLM AZ STATE OFFICE  
2014 AUG 21 A 10:09  
PHOENIX, ARIZONA

PHOENIX, ARIZONA  
2015 JUN 25 A 10:53  
BLM AZ STATE OFFICE

UNITED STATES  
DEPARTMENT OF THE INTERIOR  
BUREAU OF LAND MANAGEMENT

1382

AMC 406535

FORM APPROVED  
OMB NO. 1004-0114  
Expires: August 31, 2013

MAINTENANCE FEE WAIVER CERTIFICATION

SEE INSTRUCTIONS ON PAGE 2

- This small miner waiver is filed for the assessment year beginning on September 1, 2014 and ending on September 1, 2015.
- The undersigned and all related parties owned ten or fewer mining claims, mill, or tunnel sites located and maintained on Federal lands in the United States of America on September 1, 2014.
- The undersigned have performed the assessment work required by law for each mining claim listed prior to filing this waiver and understand that by filing this form, an affidavit of assessment work must be recorded by the December 30th following the filing of this waiver.
- The undersigned understand that if the assessment work obligation has not yet come due under 30 U.S.C. 28 (for those claims in their first assessment year only), a notice of intent to hold reciting this condition must be recorded by the December 30th following the filing of this waiver.
- The undersigned understand that mill and tunnel sites may also be listed upon this waiver and be waived from payment of the maintenance fee, and that a notice of intent to hold for these sites is required to be recorded by the December 30th immediately following the filing of this waiver.
- The undersigned understand and acknowledge that pursuant to 43 U.S.C. 1212 and 18 U.S.C. 1001, the filing or recording of a false, fictitious, or fraudulent document with the Bureau of Land Management may result in a fine of up to \$250,000, a prison term not to exceed five years, or both.
- The mining claims, mill or tunnel sites for which this waiver from payment of the maintenance fees is requested are:

CLAIM OR SITE NAME	BLM RECORDATION SERIAL NUMBER
1. <u>ELECTROGOLD PLACER</u>	✓ <u>AMC 406535</u>
2.	
3.	
4.	
5.	
6.	
7.	
8.	
9.	
10.	

The owner(s) (claimants) of the above mining claims and sites are:

RANDY KARRY

(Owner's Name - Please Print)

Randy Karry  
(Owner's Signature)

1121 N. 26TH STREET APT #2

(Street or P.O. Box)

PHOENIX AZ 85008

(City) (State) (Zip Code)

BRIEN K MEYER

(Owner's Name - Please Print)

(Owner's Signature)

2601 W. CLAIRMONT APT #1002

(Street or P.O. Box)

PHOENIX AZ 85011

(City) (State) (Zip Code)

POWER OF ATTORNEY  
ATTACHED  
Randy Karry  
(Owner's Signature)

(Owner's Name - Please Print)

PHOENIX, ARIZONA

(Owner's Signature)

(Street or P.O. Box)

2014 AUG 21 A 10: 09

(City) (State) (Zip Code)

RECEIVED  
BLM AZ STATE OFFICE

ENTERED  
SEP 11 2014  
BY: PM

nmw  
9/22/2014  
pm

(Owner's Name - Please Print)

(Owner's Signature)

(Street or P.O. Box)

(City)

(State)

(Zip Code)

(Owner's Name - Please Print)

(Owner's Signature)

(Street or P.O. Box)

(City)

(State)

(Zip Code)

(Owner's Name - Please Print)

(Owner's Signature)

(Street or P.O. Box)

(City)

(State)

(Zip Code)

(Owner's Name - Please Print)

(Owner's Signature)

(Street or P.O. Box)

(City)

(State)

(Zip Code)

Title 18 U.S.C. Section 1001 and Title 43 U.S.C. Section 1212 makes it a crime for any person knowingly and willfully to make to any department or agency of the United States any false, fictitious or fraudulent statements or representations as to any matter within its jurisdiction.

INSTRUCTIONS

1. This certification is made under the provisions of §1744 of Title 43 and § 28-28k of Title 30 of the United States Code; and the regulations thereunder (43 CFR Part 3830).
2. The claimant(s) must fill in the dates in paragraph 1 for the beginning and ending of the assessment year for which this waiver is sought.
3. The claimant(s) must fill in the date in paragraph 2 for the beginning of the assessment year for which this waiver is sought.
4. All claim and site names and Bureau of Land Management (BLM) serial numbers must be listed for the mining claims, mill sites, and tunnel sites for which the waiver is sought.
5. All owners of the mining claims, mill sites, and tunnel sites and their addresses must be given.
6. This waiver form must be signed by all the claimants or their designated agent, in original form. If an agent is designated, a notarized designation of agent, signed by all of the claimants with proper address given, must be submitted with this waiver.
7. This form must be filed no later than September 1st for the upcoming assessment year in the BLM State Office where the mining claims or sites are recorded, or the waiver cannot be granted by the BLM. (Example: To obtain a waiver for the assessment year 2012, which begins on September 1, 2011, you must qualify for and file for a waiver no later than September 1, 2011, in the proper BLM State Office.)
8. For all mining claims which require assessment work, you must record an affidavit of labor on or before the December 30th immediately following the filing of this waiver. For all other mining claims or sites waived, you must record a notice of intent to hold on or before the December 30th immediately following the filing of this waiver.
9. Mill and tunnel sites may also be listed upon this waiver and be waived from payment of the maintenance fee. A notice of intent to hold for these sites is required to be filed by the December 30th following the filing of this waiver.

PHOENIX, ARIZONA  
 FOR OFFICIAL USE ONLY  
 SEP 21 10:09  
 RECEIVED  
 BLM AZ STATE OFFICE

**Power of Attorney Authorization**

I, Brien Meyer, Surveyor, residence at 2601 W. Clairmont Ave., Phoenix, Az. 85017 and Association member of ElectroGold Placer Mining Claim, AMC # 406535, located in Yavapai County, Arizona in Township 8 North, Range 4 West and NE 1/4 corner of Section 3 and Approximately 40 Acres in size give Power of Attorney to Randy Karry, an Applied Geologist of the Association of ElectroGold Placer Mining Claim, AMC # 406535, residence at 1242 East Virginia Ave., Phoenix, Az. 85006 to sign any documents required by the Bureau of Land Management, in accordance with 43CFR 1822.10, Federal Law, 30 U.S.C. 35,36 and regulations at 43 CFR 3832.22 describing bona fide interest of both locators requirements and in accordance with 43 CFR 3833.33, in the transfer, sell or otherwise convey (Lease Option to Purchase Agreement) to collect monies, distribute monies and sign any document for example Notice of Non-Liability for Labor and Materials Furnished in the conditions of the Lease Option to Purchase Agreement established, and to sign Affidavitt of Performance of Annual Work pertaining to ElectroGold Placer Mining Claim, AMC 406535.

3/24/13


Dated

*Brien Meyer*

Brien Meyer, Association member of ElectroGold Placer Mining Claim AMC 406535

*Andres G. Maldonado*

Notary Andres G. Maldonado  
12-20-16



PHOENIX, ARIZONA

2014 AUG 21 A 10:09

RECEIVED  
BLM AZ STATE OFFICE

RECEIVED  
BLM AZ STATE OFFICE  
2013 MAR 26 A 10:53  
PHOENIX, ARIZONA

When Recorded Return Document to:

BANDY ALAN KARRY  
1242 E. VIRGINIA AVE.  
PHOENIX, AZ 85006

**ENTERED**  
NOV 04 2013  
BY: km

Check here is this is a change of address.

Telephone: 602-686-0391

E-mail address: RKARRY123@GMAIL.COM

**AFFIDAVIT OF PERFORMANCE OF ANNUAL WORK**

1. State of Arizona, County of YAVAPAI ss:

2. I (Name) RANDY ALAN KARRY

3. Reside at (Address) 1242 E. VIRGINIA AVE. PHX.

City PHOENIX County MARICOPA

RECEIVED  
BLM STATE OFFICE  
2013 NOV - 1 A 11:45  
PHOENIX, ARIZONA  
BLM  
Date  
Stamp

State AZ zip 85006 being duly sworn, depose and say that I am a citizen of the United States, more than eighteen years of age, and that all of the facts set forth in this affidavit, subject to the provisions and penalties of 18 U.S.C. 1001 pertaining to the filing of false, fictitious, or fraudulent statements with the United States, are true and correct according to the best of my knowledge, information and belief.

4. Owner's name and address (If not shown in Items 1-3 above). AND BRIEN MEYER  
2601 W. CLAIRMONT #1002, PHOENIX, AZ 85017

5. That I am personally acquainted with the mining claim(s). The work and improvements were made by and at the expense of the owner(s) of said claim(s). Said contiguous group of claims, listed on this document, are situated in the HASSAYAMPA (optional) Mining District; YAVAPAI County, Arizona.

Line No.	AMC NUMBER	CLAIM/SITE NAME	COUNTY RECORDER DATA (If available)	TWP	RNG	SEC
1	406535	ELECTROGOLD PLACER CLAIM	B 4803 P. 440 EP 441 2011-0017350	TBN	R4W	3
2						
3						
4						
5						
6						

BLM  
Date  
Stamp

PHOENIX, ARIZONA

2013 NOV - 1 A 11:45

7						
8						
9						
10						

6. That between the dates starting at 12 o'clock noon on September 1, 20 12 and ending at 12 o'clock noon on September 1, 20 13 at least \$ 500.00 dollars worth of work and improvements were done and performed upon said claim(s) or upon one or more of a contiguous group of claims for the benefit of all, wholly or partly outside of a contiguous group of claims for the benefit of all, not including the location work.

7. That the following persons were employed to perform the work and improvements described herein:  
THE WORK PERFORMED FOR IMPROVEMENTS WAS DONE BY RANDY ALAN KARRY

8. That the work and improvements performed were: COLLECTED 5 GALLON SAMPLES AT VARIOUS LOCATIONS PROCESSED FREE GOLD AND MEASURING STRIKES AND DIPS OF GOLD BEARING QUARTZ VEINS TRAVERSING ELECTROGOLD PLACER.

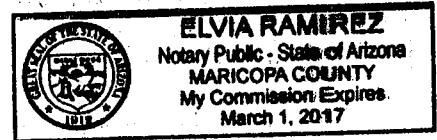
9. Dated: Nov. 1st, 2013 Signature: Randy Alan Karry

SUBSCRIBED AND SWORN TO before me, a Notary Public, this 1st day of November 20 2013

By: Randy Alan Karry

Notary Public [Signature]

My Commission Expires March 1, 2017



Bureau of Land Management  
 Arizona State Office  
[www.az.blm.gov](http://www.az.blm.gov)

No. of Claims: 1 x \$10 = 10  
 Check No.: CASH Init. [Signature]  
 Receipt No.: 2902686  
 For BLM Use Only

**United States Department of the Interior**  
**Bureau of Land Management**  
 LANDS/RECREATION & PLANNING  
 ONE N CENTRAL AVE  
 PHOENIX, AZ 85004 -2203  
 Phone: 602-417-9200

Receipt

No: 2902686

<b>Transaction #:</b> 2989368	
<b>Date of Transaction:</b> 11/01/2013	
<b>CUSTOMER:</b>	
	RANDY KARRY 1242 E VIRGINIA AVE PHOENIX, AZ 85006-1151 US

LINE #	QTY	DESCRIPTION	REMARKS	UNIT PRICE	TOTAL
1	1.00	LOCATABLE MINERALS / MINING CLAIMS- NOT NEW-UNADJUD, ONE AUTH NO. ONLY / MINING CLAIM MONEY RECEIVED CASES: AMC406535/\$10.00	POL 2013/1	- n/a -	10.00
<b>TOTAL:</b>					<b>\$10.00</b>

PAYMENT INFORMATION				
1	<b>AMOUNT:</b>	10.00	<b>POSTMARKED:</b>	N/A
	<b>TYPE:</b>	CASH	<b>RECEIVED:</b>	11/01/2013
	<b>NAME:</b>	KARRY, RANDY 1242 E VIRGINIA AVE PHOENIX AZ 85006-1151 US		

<b>REMARKS</b>

This receipt was generated by the automated BLM Collections and Billing System and is a paper representation of a portion of the official electronic record contained therein.

UNITED STATES  
DEPARTMENT OF THE INTERIOR  
BUREAU OF LAND MANAGEMENT

16

Amc 406535

MAINTENANCE FEE WAIVER CERTIFICATION

FORM APPROVED  
OMB NO. 1004-0114  
Expires: November 30, 2003

SEE INSTRUCTIONS ON NEXT PAGE

1. This small miner waiver is filed for the assessment year beginning at noon on September 1, 2013 and ending at noon on September 1, 2014.
2. The undersigned and all related parties owned ten or fewer mining claims, mill, or tunnel sites located and maintained on Federal lands in the United States of America on September 1, 2013.
3. The undersigned have performed the assessment work required by law for each mining claim listed prior to filing this waiver and understand that by filing this form; an affidavit of assessment work must be recorded by the December 30th following the filing of this waiver.
4. The undersigned understand that if the assessment work obligation has not yet come due under 30 U.S.C. 28 (for those claims in their first assessment year only); a notice of intent to hold reciting this condition must be recorded by the December 30th following the filing of this waiver.
5. The undersigned understand that mill and tunnel sites may also be listed upon this waiver and be waived from payment of the maintenance fee; and that a notice of intent to hold for these sites is required to be recorded by the December 30th immediately following the filing of this waiver.
6. The undersigned understand and acknowledge that pursuant to 43 U.S.C. 1212 and 18 U.S.C. 1001; the filing or recording of a false, fictitious, or fraudulent document with the Bureau of Land Management may result in a fine of up to \$250,000, a prison term not to exceed five years, or both.
7. The mining claims, mill or tunnel sites for which this waiver from payment of the maintenance fees is requested are:

CLAIM OR SITE NAME	BLM RECORDATION SERIAL NUMBER
1. ELECTROGOLD PLACER CLAIM	AMC 406535
2.	
3.	
4.	
5.	
6.	
7.	
8.	
9.	
10.	

The owner(s) (claimants) of the above mining claims and sites are:

RANDY ALAN KATZY ✓  
 (Owner's Name - Please Print)  
 1242 E. VIRGINIA AVE  
 (Street or P.O. Box)  
 PHOENIX AZ 85006  
 (City) (State) (Zip Code)

Randy Alan Katzy  
 (Owner's Signature)

BRIEN MEYER ✓  
 (Owner's Name - Please Print)  
 2601 W. CLAYMONT #1002  
 (Street or P.O. Box)  
 PHOENIX AZ 85017  
 (City) (State) (Zip Code)

Brien Meyer  
 (Owner's Signature)

ENTERED INTO COMPUTER

(Owner's Name - Please Print) MAR 26 2013 PB  
 (Street or P.O. Box)  
 (City) (State) (Zip Code)

(Owner's Signature)

1/50



\_\_\_\_\_  
(Owner's Name - Please Print)

\_\_\_\_\_  
(Street or P.O. Box)

---

\_\_\_\_\_  
(Owner's Name - Please Print)

\_\_\_\_\_  
(Street or P.O. Box)

---

\_\_\_\_\_  
(Owner's Name - Please Print)

\_\_\_\_\_  
(Street or P.O. Box)

---

\_\_\_\_\_  
(Owner's Name - Please Print)

\_\_\_\_\_  
(Street or P.O. Box)

\_\_\_\_\_  
(Owner's Signature)

\_\_\_\_\_  
(City)                      (State)                      (Zip Code)

---

\_\_\_\_\_  
(Owner's Signature)

\_\_\_\_\_  
(City)                      (State)                      (Zip Code)

---

\_\_\_\_\_  
(Owner's Signature)

\_\_\_\_\_  
(City)                      (State)                      (Zip Code)

---

\_\_\_\_\_  
(Owner's Signature)

\_\_\_\_\_  
(City)                      (State)                      (Zip Code)

**INSTRUCTIONS**

1. This certification is made under the provisions of § 1744 of Title 43 and § 28-28k of Title 30 of the United States Code; and the regulations thereunder (43 CFR Part 3830).
2. The claimant(s) **must** fill in the dates in paragraph 1 for the beginning and ending of the assessment year for which this waiver is sought.
3. The claimant(s) **must** fill in the date in paragraph 2 for the beginning of the assessment year for which this waiver is sought.  
All claim and site names and Bureau of Land Management (BLM) serial numbers **must** be listed for the mining claims, mill sites, and tunnel sites for which the waiver is sought.
5. All owners of the mining claims, mill sites, and tunnel sites and their addresses **must** be given.
6. This waiver form **must** be signed by all the claimants or their designated agent, in original form. If an agent is designated, a notarized designation of agent, signed by all of the claimants with proper address given, **must** be submitted with this waiver.

7. This form **must** be filed no later than September 1st for the upcoming assessment year in the BLM State Office where the mining claims or sites are recorded, or the waiver cannot be granted by the BLM. (Example: to obtain a waiver for the assessment year 2000, which begins at noon on September 1, 1999, you **must** qualify for and file for a waiver no later than September 1, 1999 in the proper BLM State Office).
8. For all mining claims which require assessment work, you **must** record an affidavit of labor on or before the December 30th immediately following the filing of this waiver. For all other mining claims or sites waived, you **must** record a notice of intent to hold on or before the December 30th immediately following the filing of this waiver.
9. Mill and tunnel sites may also be listed upon this waiver and be waived from payment of the maintenance fee. A notice of intent to hold for these sites is required to be filed by the December 30th following the filing of this waiver.

**NOTICE/BURDEN HOURS STATEMENT**

The Privacy Act of 1974 and the regulations in 43 CFR 2.48(d) provide that you be furnished the following information in connection with the information required by this certification of waiver from rental fees.

**AUTHORITY:** 30 U.S.C. 28-28k; 43 U.S.C. 1201, 1457, 1740, and 1744; and 43 CFR 3830.

**PRINCIPLE PURPOSE:** This information is to be used to verify that the owner(s) (claimants) of a mining claim has complied with 30 U.S.C. 28f and is entitled to perform assessment work in lieu of paying the maintenance fee for the mining claims listed on this form.

**ROUTINE USE:** (1) Adjudication of the claimant(s) certification of waiver from paying the maintenance fee otherwise required by 30 U.S.C. 28f. (2) Disclosure may be made to appropriate Federal agencies when location is made within the agency's geographic area of responsibility. (3) Information from the record and/or the record will be transferred to the appropriate Federal, State, or local agency, or a member of the public in response to a specific request for pertinent information. (4) Information may also be provided to the Department of Justice or in a proceeding before a court or adjudicative body; or to Federal, State, local or foreign agencies when needed for enforcement of civil or criminal codes or applicable regulations concerning title rights upon the public land.

**EFFECT OF NOT PROVIDING INFORMATION:** Disclosure of this information is required by 30 U.S.C. 28f and 43 CFR Part 3830 for those qualified claimants wishing to take the small miner waiver allowed. Failure to supply the information required in this form to support the claimants certification of waiver from payment of the otherwise required maintenance fees will result in the waiver being disallowed and the mining claims subject to forfeiture by BLM under 30 U.S.C. 28i.

The Paperwork Reduction Act of 1995 requires us to inform you that:  
This information is being collected to allow the BLM to determine if you qualify for a waiver from the payment of \$100 per mining claim or site maintenance fee established in 30 U.S.C. 28f and the implementing regulations at 43 CFR 3830. A response to this request is required in accordance with the statute to obtain your benefit.

BLM would like you to know that you do not have to respond to this, or any other, Federal agency-sponsored information collection unless it displays a currently valid OMB control number.

Public reporting burden for this form is estimated to average 8 minutes (0.133 hours) per response, including time to review instructions, gathering and maintaining data, and completing and reviewing the form. Direct comments regarding this burden estimate, or any other aspect of this form, to the U.S. Department of the Interior, Bureau of Land Management (1004-0114), Bureau Information Collection Clearance Officer (W0-630), Mail Stop 401 LS, 1849 C St., N.W., Washington, D.C. 20240.

2001 MAR 29 10 55 AM '01  
FOR OFFICIAL USE ONLY

RECEIVED  
BLM AZ STATE OFFICE

**Power of Attorney Authorization**

I, Randy Karry, residence at 1242 East Virginia Ave., Phoenix, Az. 85006 an Applied Geologist of the Association of ElectroGold Placer Mining Claim, AMC # 406535, located in Yavapai County, Arizona in Township 8 North, Range 4 West and NE 1/4 corner of Section 3 and Approximately 40 Acres in size give Power of Attorney to Brien Meyer, Surveyor, residence at 2601 W. Clairmont Ave. Apt 1002, Phoenix, Az. 85017 and Association member of ElectroGold Placer Mining Claim, AMC # 406535, to sign any documents required by the Bureau of Land Management, in accordance with 43CFR 1822.10, Federal Law, 30 U.S.C. 35,36 and regulations at 43 CFR 3832.22 describing bona fide interest of both locators requirements and in accordance with 43 CFR 3833.33, in the transfer, sell or otherwise convey (Lease Option to Purchase Agreement) to collect monies, distribute monies and sign any document for example Notice of Non-Liability for Labor and Materials Furnished in the conditions of the Lease Option to Purchase Agreement established, and to sign Affidavit of Performance of Annual Work pertaining to ElectroGold Placer Mining Claim, AMC 406535.


*March 26th, 2013*

Dated

*Randy Karry*

Randy Karry, An Applied Geologist, Association member of ElectroGold Placer Mining Claim AMC 406535

*[Signature]*  
Notary



*26th day of March, 2013.*

PHOENIX, ARIZONA

2013 MAR 26 A 10:53

RECEIVED  
CLERK OF SUPERIOR COURT OFFICE



OFFICIAL RECORDS OF  
MARICOPA COUNTY RECORDER  
HELEN PURCELL  
2013-0271295 03/26/13 10:11 AM  
1 OF 2

PR001

When recorded mail to:

Name: \_\_\_\_\_

Address: \_\_\_\_\_  
\_\_\_\_\_

City/State/Zip: \_\_\_\_\_  
\_\_\_\_\_

.....  
this area reserved for county recorder

CAPTION HEADING:

DO NOT REMOVE

This is part of the official document

PHOENIX, ARIZONA

2013 MAR 26 A 10:52

RECEIVED  
PLANNING OFFICE

**Power of Attorney Authorization**

I, Brien Meyer, Surveyor, residence at 2601 W. Clairmont Ave., Phoenix, Az. 85017 and Association member of ElectroGold Placer Mining Claim, AMC # 406535, located in Yavapai County, Arizona in Township 8 North, Range 4 West and NE 1/4 corner of Section 3 and Approximately 40 Acres in size give Power of Attorney to Randy Karry, an Applied Geologist of the Association of ElectroGold Placer Mining Claim, AMC # 406535, residence at 1242 East Virginia Ave., Phoenix, Az. 85006 to sign any documents required by the Bureau of Land Management, in accordance with 43CFR 1822.10, Federal Law, 30 U.S.C. 35,36 and regulations at 43 CFR 3832.22 describing bona fide interest of both locators requirements and in accordance with 43 CFR 3833.33, in the transfer, sell or otherwise convey (Lease Option to Purchase Agreement) to collect monies, distribute monies and sign any document for example Notice of Non-Liability for Labor and Materials Furnished in the conditions of the Lease Option to Purchase Agreement established, and to sign Affidavitt of Performance of Annual Work pertaining to ElectroGold Placer Mining Claim, AMC 406535.

3/29/13


Dated

*Brien Meyer*


Brien Meyer, Association member of ElectroGold Placer Mining Claim AMC 406535

*Andres G. Maldonado*

Notary Andres G. Maldonado  
12-20-16



RECEIVED  
COUNTY CLERK'S OFFICE  
2013 MAR 26 AM 10:53  
PHOENIX, ARIZONA



OFFICIAL RECORDS OF  
MARICOPA COUNTY RECORDER  
HELEN PURCELL  
2013-0271296 03/26/13 10:11 AM  
2 OF 2

PACK1

When recorded mail to:

Name: \_\_\_\_\_

Address: \_\_\_\_\_  
\_\_\_\_\_

City/State/Zip: \_\_\_\_\_  
\_\_\_\_\_

this area reserved for county recorder

CAPTION HEADING:

DO NOT REMOVE

This is part of the official document

RECORDED  
INDEXED OFFICE  
2013 MAR 25 A 10:53  
MARICOPA COUNTY, ARIZONA



(Owner's Name - Please Print)

(Owner's Signature)

(Street or P.O. Box)

(City)

(State)

(Zip Code)

(Owner's Name - Please Print)

(Owner's Signature)

(Street or P.O. Box)

(City)

(State)

(Zip Code)

(Owner's Name - Please Print)

(Owner's Signature)

(Street or P.O. Box)

(City)

(State)

(Zip Code)

(Owner's Name - Please Print)

(Owner's Signature)

(Street or P.O. Box)

(City)

(State)

(Zip Code)

Title 18 U.S.C. Section 1001 and Title 43 U.S.C. Section 1212 makes it a crime for any person knowingly and willfully to make to any department or agency of the United States any false, fictitious or fraudulent statements or representations as to any matter within its jurisdiction.

INSTRUCTIONS

- 1. This certification is made under the provisions of §1744 of Title 43 and § 28-28k of Title 30 of the United States Code; and the regulations thereunder (43 CFR Part 3830).
- 2. The claimant(s) must fill in the dates in paragraph 1 for the beginning and ending of the assessment year for which this waiver is sought.
- 3. The claimant(s) must fill in the date in paragraph 2 for the beginning of the assessment year for which this waiver is sought.
- 4. All claim and site names and Bureau of Land Management (BLM) serial numbers must be listed for the mining claims, mill sites, and tunnel sites for which the waiver is sought.
- 5. All owners of the mining claims, mill sites, and tunnel sites and their addresses must be given.
- 6. This waiver form must be signed by all the claimants or their designated agent, in original form. If an agent is designated, a notarized designation of agent, signed by all of the claimants with proper address given, must be submitted with this waiver.
- 7. This form must be filed no later than September 1st for the upcoming assessment year in the BLM State Office where the mining claims or sites are recorded, or the waiver cannot be granted by the BLM. (Example: To obtain a waiver for the assessment year 2012, which begins on September 1, 2011, you must qualify for and file for a waiver no later than September 1, 2011, in the proper BLM State Office.)
- 8. For all mining claims which require assessment work, you must record an affidavit of labor on or before the December 30th immediately following the filing of this waiver. For all other mining claims or sites waived, you must record a notice of intent to hold on or before the December 30th immediately following the filing of this waiver.
- 9. Mill and tunnel sites may also be listed upon this waiver and be waived from payment of the maintenance fee. A notice of intent to hold for these sites is required to be filed by the December 30th following the filing of this waiver.

FOR OFFICIAL USE ONLY

PHOENIX ARIZONA

2012 JUN 12 P 3:07

RECEIVED  
BLM AZ STATE OFFICE

When Recorded Return Document to:

\_\_\_\_\_  
\_\_\_\_\_  
\_\_\_\_\_

Check here is this is a change of address.

Telephone: \_\_\_\_\_

E-mail address: \_\_\_\_\_

**AFFIDAVIT OF PERFORMANCE OF ANNUAL WORK**

1. State of Arizona, County of YAVAPAI ss:

2. I (Name) RANDY KARRY

3. Reside at (Address) 1421 E. VIRGINIA AVE.

City PHOENIX County MARICOPA

RECEIVED  
BLM AZ STATE OFFICE  
2012 JUN 12 P 3:07  
PHOENIX, ARIZONA  
BLM  
Date  
Stamp

State AZ Zip 85006 being duly sworn, depose and say that I am a citizen of the United States, more than eighteen years of age, and that all of the facts set forth in this affidavit, subject to the provisions and penalties of 18 U.S.C. 1001 pertaining to the filing of false, fictitious, or fraudulent statements with the United States, are true and correct according to the best of my knowledge, information and belief.

4. Owner's name and address (If not shown in Items 1-3 above). BRIEN K. MEYER  
2601 W. CLAIRMONT #1002, PHOENIX, AZ 85021

5. That I am personally acquainted with the mining claim(s). The work and improvements were made by and at the expense of the owner(s) of said claim(s). Said contiguous group of claims, listed on this document, are situated in the

\_\_\_\_\_ (optional) Mining District; YAVAPAI County, Arizona.

Line No.	AMC NUMBER	CLAIM/SITE NAME	COUNTY RECORDER DATA (If available)	TWP	RNG	SEC
1	406535	ELECTROGOLD	B4803, P440 & P441 211-0017350	T8N	R4W	3
2						
3						
4						
5						
6						

Form: MCF108  
Revised Jan. 2006  
Page 1 of 2

ENTERED IN COMPUTER

RE 8-6-12



RECEIVED  
BLM AZ STATE OFFICE  
PHOENIX, ARIZONA  
2012 JUN 12 P 3:07

BLM  
Date  
Stamp

7						
8						
9						
10						

6. That between the dates starting at 12 o'clock noon on September 1, 20 11 and ending at 12 o'clock noon on September 1, 20 12 at least \$ 300.00 dollars worth of work and improvements were done and performed upon said claim(s) or upon one or more of a contiguous group of claims for the benefit of all, wholly or partly outside of a contiguous group of claims for the benefit of all, not including the location work.

7. That the following persons were employed to perform the work and improvements described herein: N/A

8. That the work and improvements performed were: EXPLORATION DREDGING & SLUICING ON APRIL 11th AND 12th, 2012 - RECORDING PICTURES CLASSIFYING BY SIZE AND AMOUNT OF GOLD PER YARD CALC.

9. Dated: 6/12/12 Signature: Randy Karry

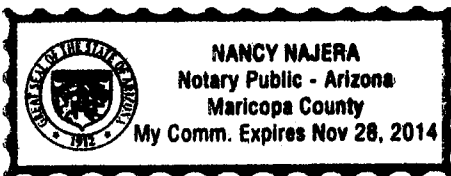
SUBSCRIBED AND SWORN TO before me, a Notary Public, this 12 day of June 2012

By: Randy Karry

Notary Public Nancy Najera

My Commission Expires Nov. 28, 2014

Bureau of Land Management  
Arizona State Office  
www.az.blm.gov



No. of Claims: 1 x \$10 = 10.00  
 Check No.: CASH Init. ERC  
 Receipt No.: 2588393  
 For BLM Use Only

Form: MCF108  
Revised Jan. 2006  
Page 2 of 2

82 6 9 51 1100 5105



RECEIVED  
BLMAZ STATE OFFICE

2012 JUN 12 P 3:58

PHOENIX, ARIZONA

# Customer Name Update Screen

System ID:MC

Name:MEYER BRIEN K

Lookup

Proprietor #:2313572

Renumber To:

Category:P - PRIVATE

Address:2601 W CLAIRMONT APT 1002

*Address Updated*  
**ENTERED INTO COMPUTER**  
*JUN 13 2012 ps*

City:PHOENIX

State:AZ

Zip:85021

UNDELIVERABLE

Save

Save/Override DataFlux

Delete

Renumber

Customer details successfully saved for Customer Id 2313572

# Customer Name Update Screen

System ID:MC

Name:MEYER BRIEN

Lookup

Proprietor #:2313572

Renumber To:

Category:P - PRIVATE

Address:12810 N CAVE CREEK RD APT 269

*← Previous Address*

City:PHOENIX

State:AZ

Zip:850226524

UNDELIVERABLE

Save

Save/Override DataFlux

Delete

Renumber

JUN 13 2012

**United States Department of the Interior**  
**Bureau of Land Management**  
 LANDS/RECREATION & PLANNING  
 ONE N CENTRAL AVE  
 PHOENIX, AZ 85004 -2203  
 Phone: 602-417-9200

Receipt

No: 2588393

<b>Transaction #:</b> 2668144	
<b>Date of Transaction:</b> 06/12/2012	
CUSTOMER:	
BRIEN MEYER 2601 W CLAIRMONT STE 1002 PHOENIX,AZ 85021 US	

LINE #	QTY	DESCRIPTION	REMARKS	UNIT PRICE	TOTAL
1	1.00	LOCATABLE MINERALS / MINING CLAIMS- NOT NEW-UNADJUD,ONE AUTH NO. ONLY / MINING CLAIM MONEY RECEIVED CASES: AMC406535/\$10.00	2013 WAIVER &2012 POL (1)	- n/a -	10.00
<b>TOTAL:</b>					<b>\$10.00</b>

PAYMENT INFORMATION			
1	AMOUNT:	10.00	POSTMARKED: N/A
	TYPE:	CASH	RECEIVED: 06/12/2012
	NAME:	MEYER, BRIEN 2601 W CLAIRMONT STE 1002 PHOENIX AZ 85021 US	

REMARKS

This receipt was generated by the automated BLM Collections and Billing System and is a paper representation of a portion of the official electronic record contained therein.

UNITED STATES  
DEPARTMENT OF THE INTERIOR  
BUREAU OF LAND MANAGEMENT

MAINTENANCE FEE WAIVER CERTIFICATION

FORM APPROVED  
OMB NO. 1004-0114  
Expires: August 31, 2013

613 AMC406535

SEE INSTRUCTIONS ON PAGE 2

1. This small miner waiver is filed for the assessment year beginning on September 1, 2011 and ending on September 1, 2012.
2. The undersigned and all related parties owned ten or fewer mining claims, mill, or tunnel sites located and maintained on Federal lands in the United States of America on September 1, 2011.
3. The undersigned have performed the assessment work required by law for each mining claim listed prior to filing this waiver and understand that by filing this form, an affidavit of assessment work must be recorded by the December 30th following the filing of this waiver.
4. The undersigned understand that if the assessment work obligation has not yet come due under 30 U.S.C. 28 (for those claims in their first assessment year only), a notice of intent to hold reciting this condition must be recorded by the December 30th following the filing of this waiver.
5. The undersigned understand that mill and tunnel sites may also be listed upon this waiver and be waived from payment of the maintenance fee, and that a notice of intent to hold for these sites is required to be recorded by the December 30th immediately following the filing of this waiver.
6. The undersigned understand and acknowledge that pursuant to 43 U.S.C. 1212 and 18 U.S.C. 1001, the filing or recording of a false, fictitious, or fraudulent document with the Bureau of Land Management may result in a fine of up to \$250,000, a prison term not to exceed five years, or both.
7. The mining claims, mill or tunnel sites for which this waiver from payment of the maintenance fees is requested are:

CLAIM OR SITE NAME	BLM RECORDATION SERIAL NUMBER
1. <u>ELECTROGOLD PLACER CLAIM</u> ✓	<u>Amc 406535</u>
2.	
3.	
4.	
5.	
6.	
7.	
8.	
9.	
10.	

The owner(s) (claimants) of the above mining claims and sites are:

RANDY ALAN KARRY

(Owner's Name - Please Print)

(Owner's Signature)

1421 E. VIRGINIA AVE

(Street or P.O. Box)

PHOENIX

(City)

AZ

(State)

85006

(Zip Code)

BRIEN MEYER

(Owner's Name - Please Print)

(Owner's Signature)

(Street or P.O. Box)

(City)

(State)

(Zip Code)

(Owner's Name - Please Print)

(Owner's Signature)

(Street or P.O. Box)

(City)

(State)

(Zip Code)

RECEIVED  
BLM AZ STATE OFFICE  
2011 SEP - 1 P 1:25  
PHOENIX, ARIZONA

RE 9-2-11  
ENTERED IN COMPUTER

(Owner's Name - Please Print)

(Owner's Signature)

(Street or P.O. Box)

(City)

(State)

(Zip Code)

(Owner's Name - Please Print)

(Owner's Signature)

(Street or P.O. Box)

(City)

(State)

(Zip Code)

(Owner's Name - Please Print)

(Owner's Signature)

(Street or P.O. Box)

(City)

(State)

(Zip Code)

(Owner's Name - Please Print)

(Owner's Signature)

(Street or P.O. Box)

(City)

(State)

(Zip Code)

Title 18 U.S.C. Section 1001 and Title 43 U.S.C. Section 1212 makes it a crime for any person knowingly and willfully to make to any department or agency of the United States any false, fictitious or fraudulent statements or representations as to any matter within its jurisdiction.

INSTRUCTIONS

1. This certification is made under the provisions of §1744 of Title 43 and § 28-28k of Title 30 of the United States Code; and the regulations thereunder (43 CFR Part 3830).
2. The claimant(s) must fill in the dates in paragraph 1 for the beginning and ending of the assessment year for which this waiver is sought.
3. The claimant(s) must fill in the date in paragraph 2 for the beginning of the assessment year for which this waiver is sought.
4. All claim and site names and Bureau of Land Management (BLM) serial numbers must be listed for the mining claims, mill sites, and tunnel sites for which the waiver is sought.
5. All owners of the mining claims, mill sites, and tunnel sites and their addresses must be given.
6. This waiver form must be signed by all the claimants or their designated agent, in original form. If an agent is designated, a notarized designation of agent, signed by all of the claimants with proper address given, must be submitted with this waiver.
7. This form must be filed no later than September 1st for the upcoming assessment year in the BLM State Office where the mining claims or sites are recorded, or the waiver cannot be granted by the BLM. (Example: To obtain a waiver for the assessment year 2012, which begins on September 1, 2011, you must qualify for and file for a waiver no later than September 1, 2011, in the proper BLM State Office.)
8. For all mining claims which require assessment work, you must record an affidavit of labor on or before the December 30th immediately following the filing of this waiver. For all other mining claims or sites waived, you must record a notice of intent to hold on or before the December 30th immediately following the filing of this waiver.
9. Mill and tunnel sites may also be listed upon this waiver and be waived from payment of the maintenance fee. A notice of intent to hold for these sites is required to be filed by the December 30th following the filing of this waiver.

PHOENIX, ARIZONA  
 2011 SEP - 1 P 1:25  
 RECEIVED  
 BLM AZ STATE OFFICE

FOR OFFICIAL USE ONLY



When Recorded Return Document to:

RANDY ALAN KARRY  
1421 E. VIRGINIA AVE  
PHOENIX, AZ 85006

Check here is this is a change of address.

Telephone: 602-686-0391

E-mail address: RKARRY123@MSN.COM

**AFFIDAVIT OF PERFORMANCE OF ANNUAL WORK**

1. State of Arizona, County of MARICOPA ss:

2. I (Name) RANDY ALAN KARRY

3. Reside at (Address) 1421 E. VIRGINIA AVE.

City PHOENIX County MARICOPA

RECEIVED  
BLM STATE OFFICE  
PHOENIX, ARIZONA  
2011 SEP -1 P 1:33  
BLM  
Date  
Stamp

State AZ Zip 85006 being duly sworn, depose and say that I am a citizen of the United States, more than eighteen years of age, and that all of the facts set forth in this affidavit, subject to the provisions and penalties of 18 U.S.C. 1001 pertaining to the filing of false, fictitious, or fraudulent statements with the United States, are true and correct according to the best of my knowledge, information and belief.

4. Owner's name and address (If not shown in Items 1-3 above). AND  
BRIEN MEYER, 12810 N. CAVE CREEK RD. APT #269, PHOENIX, AZ 85022

5. That I am personally acquainted with the mining claim(s). The work and improvements were made by and at the expense of the owner(s) of said claim(s). Said contiguous group of claims, listed on this document, are situated in the

(optional) Mining District; \_\_\_\_\_ County, Arizona.

Line No.	AMC NUMBER	CLAIM/SITE NAME	COUNTY RECORDER DATA (If available)	TWP	RNG	SEC
1	406535	ELECTROGOLD	B 4803 P. 440 # P441 2011-0017350	T8N	R4W	3
2		PLACER CLAIM				
3						
4						
5						
6						

ENTERED IN COMPUTER  
RE 9-7-11

RECEIVED  
BLM STATE OFFICE  
PHOENIX, ARIZONA  
2011 SEP - 1 P 1:33

BLM  
Date  
Stamp

7						
8						
9						
10						

6. That between the dates starting at 12 o'clock noon on September 1, 20      and ending at 12 o'clock noon on September 1, 20      at least \$ 500.00 dollars worth of work and improvements were done and performed upon said claim(s) or upon one or more of a contiguous group of claims for the benefit of all, wholly or partly outside of a contiguous group of claims for the benefit of all, not including the location work.

7. That the following persons were employed to perform the work and improvements described herein: APPLIED GEOLOGIST-  
THE WORK PERFORMED FOR IMPROVEMENTS WAS DONE BY RANDY ALAN KARRY

8. That the work and improvements performed were: OBTAINED PHYSICAL GRAB SAMPLES  
OF 5 GALLONS EACH AT RANDOM LOCATIONS AND PROCESSED OUT FREE GOLD  
AND DRAFTED GEOLOGICAL REPORT AND GATHERED GEOLOGICAL FIELD DATA FOR MAP.


9. Dated: 9-1-2011 Signature: Randy Alan Karry

**SUBSCRIBED AND SWORN TO** before me, a Notary Public, this 1 day of Sept 20 11

By: Randy Alan Karry

Notary Public Nancy Najera

My Commission Expires Nov. 28, 2014



No. of Claims: 1 x \$10 = 10

Check No.: CASH Init. AK

Receipt No.: 2423415

For BLM Use Only

United States Department of the Interior

Bureau of Land Management  
 LANDS/RECREATION & PLANNING  
 ONE N CENTRAL AVE  
 PHOENIX, AZ 85004 -2203  
 Phone: 602-417-9200

Receipt

No: 2423415

<b>Transaction #:</b> 2498869	
<b>Date of Transaction:</b> 09/01/2011	
CUSTOMER:	
RANDY KARRY 1421 E VIRGINIA AVE PHOENIX, AZ 85006-1277 US	

LINE #	QTY	DESCRIPTION	REMARKS	UNIT PRICE	TOTAL
1	1.00	LOCATABLE MINERALS / MINING CLAIMS-NOT NEW-UNADJUD, ONE AUTH NO. ONLY / MINING CLAIM MONEY RECEIVED <b>CASES: AMC406535/\$10.00</b>	POL 2011/1 WAV	- n/a -	10.00
<b>TOTAL:</b>					<b>\$10.00</b>

PAYMENT INFORMATION			
1	AMOUNT:	10.00	POSTMARKED: N/A
	TYPE:	CASH	RECEIVED: 09/01/2011
	NAME:	KARRY, RANDY 1421 E VIRGINIA AVE PHOENIX AZ 85006-1277 US	

REMARKS
<i>Claimant wants to file additional docs with pol</i>

This receipt was generated by the automated BLM Collections and Billing System and is a paper representation of a portion of the official electronic record contained therein.

Send to \*

**LOCATION NOTICE FOR PLACER MINING CLAIM  
ON THE BUREAU OF LAND MANAGEMENT PROPERTY**

NOTICE IS HEREBY GIVEN that the ElectroGold Placer Mining Claim has been located by  
\*Randy Karry, 1421 East Virginia Ave. Phoenix, Az 85006 and Brien Meyer, 12810 N. Cave  
Creek Rd. APT#269 Phoenix, Az 85022.

The general course of this claim is East and West and it is situated in Yavapai County,  
Arizona. The Discovery element is Gold.

The point of beginning is: The Southwest corner of Patented number of #1086172,  
hence in a N89-52-08E Direction at a distance of 2642.52 feet in length, thence in a S0-10-00E  
Direction at a distance of 659.27 feet in width, thence in a S269-07-52W Direction at a distance  
2643.29 feet, thence in a N0-06-00W Direction at a distance of 659.27 feet back to the point  
of beginning(POB). This claim runs from the location monument on which this location notice  
is posted approximately 0 feet in any direction to the North end line and 2642.52 feet in any  
direction to the East end line. This claim is marked by six monuments, one at each corner of  
the claim, and at each center end, and approximately 40.003 acres. The monuments were staked  
using a Sokkia Set 4B Total Station and 30mm offset single prism and extension plumb rod,  
based on reduced Bureau of Land Management field notes and resurveyed plat recorded May  
18th, 1981.

The location monument on which this notice is posted is situated within Section 3, Township  
8N, Range 4W, Gila Salt River Base and Meridian, Arizona. This claim encompasses portions of  
the following legal subdivision: North 1/2 of South 1/2 of NE 1/4, Section 3, T8N, R4W, except for  
the patented #108172, Gila Salt River Base and Meridian, Arizona.

The locality of this claim with reference to a permanent monument is concerning its locality as  
follows: Location monument is the same as the Southwest corner monument of Patented Land  
#1086172 and the Northwest corner of ElectroGold Placer Mining Claim.

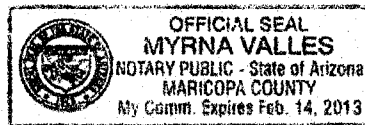
DATED AND POSTED on the ground this 14th day of January, 2011.

LOCATOR'S are in an association to concord with federal mining laws:

X Randy Karry  
Randy Karry  
Applied Geologist

X [Signature]  
Notary Public

X [Signature]  
Brien Meyer  
Surveyor



PHOENIX, ARIZONA

2011 SEP - 1 P 1:34

RECEIVED  
BLM AZ STATE OFFICE

My comm. Expires  
Feb 14 2013.

3  
14  
LIM

PLACER  
MINING CLAIM MAP

SCALE 1:24000

RECEIVED  
B.L.M. AZ STATE OFFICE

2011 MAR 28 A 11:17

PHOENIX, AZ SAM POWELL PEAK, ARIZ.




RECEIVED  
BLM AZ STATE OFFICE

2011 SEP -1 P 1:34

PHOENIX, ARIZONA

SCENIC LOOP ROAD  
YAVAPAI COUNTY  
MAINTAINED

PATENTED  
# 1086172  
PLACER LOCATION MON.  
ELECTRO GOLD



BIG BEND  
River

HASSA VAMPA RIVER RESERVE

ElectroGold Placer Mining Claim Map,  
which is located in the Northeast 1/4 of Section 3, Township 8 North, Range 4 West,  
Gila and Salt River Base Meridian, Yavapai County, Arizona.  
The type of corner and end monuments are 2 inch in diameter by 4 foot tall white  
PVC posts.  
The Location monument is a 4 inch in diameter by 8 foot tall white PVC post,  
located @ the southwest corner of Patented Land #1086172  
The discovery element is free Gold.

RECEIVED  
CLIMATE STATE OFFICE  
2011 SEP -1 P 1: 34  
PHOENIX, ARIZONA

ELECTROGOLD  
PLACER CLAIM  
GEOLOGIC  
MAP

Geological Report of the Electro-Gold Placer Mining Claim,  
Township 8 North, Range 4 West, in a portion of NE 1/4 of Section 3.

Geographic Location:

The Electro-Gold Placer Mining Claim is located in the Sam Powell Peak 7 1/2 minute Quadrangle, Yavapai County, Arizona. Goto directions from Downtown Phoenix: travel Northwesterly on Arizona State Highway 89 about 48 miles turn east on Scenic Loop Road, a county maintained road 10.25 miles to the Hassayampa River, head Northeasterly direction fording the river until one arrives at the Southwesterly corner of Electro-Gold Placer Mining Claim a 2 inch by 4 foot PVC Pipe slide over a fence "T" Post. At that point look due north the distance of 660 feet, and see the Location Monument, a 4 inch by 8 foot PVC Post slide over a fence "T" Post, the identical Southwestern corner of Patented Land #1086172, Lot 1 of Section 3, T8N, R4W. in a portion of the NE 1/4 of Section 3.

Flora and Fauna:

The Sonora Desert is the typical terrain with abundant prickly pears, cholla, ocotillo, barrel, saguaro cacti, grease-woods, salt cedars, mesquites brush, with cottonwoods and cedar trees. The animal life is apparent as Gila Monsters, Western and Sidewinder Diamondback Rattle snakes, jack rabbits, eagles, vultures, coyotes, deer, javelina and ground squirrels. With local bulls and cattle from the L and J Ranch.

Geomorphology:

The elevation upstream at the easterly boundary of the placer claim is just below the 2400 foot base index contour and grades in the length of 2640 feet to about 2360 feet elevation.

The general coarse of the placer claims run east and west, 2640 feet in length and 660 feet in width. The Hassayampa River sinuously runs through the placer claims. At the Easterly line Precambrian metamorphic rock outcrops as bedrock and is intruded by pegmatite dikes several feet in width parallel to the bedding plane of the uplifted Precambrian Metamorphic Rock which outcrops and truncated by erosion on the southern paralleling embankment of the Hassayampa Rivers downstream coarse.

The alluvium deposition is composed of well rounded granites and metamorphic rocks, ranging in size from silt, sand, gravels, in general, many one to two feet size rocks and a few boulders exposed at the surface. Some high bank/ancient river bed deposition is exposed with orange-reddish surface from oxidation of the iron and magnetite rich black sands. Many ribbon bars are apparent traversing the surface. A point bar deposit is evident at the east end of Electro-Gold Placer Claim.

Water flood markings evident several feet above normal alluvium elevation on Precambrian Metamorphic outcropping. Water runoff in several inches to one foot in depth

due to recent snowfall in the Bradshaw Mountains of Central Arizona. Four feet of snow recorded in Crown King, Arizona at about 6,500 feet elevation on December 28th, 2010, approximately 20 miles distance from this location.

Auriferous Deposition:

The Inferred Auriferous Deposition is in the millions of cubic alluvium yards. With color to free gold nuggets. I recommend dredging to obtain physical assays in several surveyed locations to determine free gold concentration and develop a reasonable economic reserve report of current precious and base metals values. Rare Earth elements particularly Strontium should be analyzed too.

I obtained several surface samples using a shovel and 5 gallon buckets and processed material by sieving out gravels down to 2 inch. Then processed minus 2 inch material through a gold concentration wheel to obtain clean black sand and free gold.

Sincerely Yours,

Randy Karry  
Applied Geologist  
April 16th, 2011

PHOENIX, ARIZONA  
2011 SEP -1 P 1:34  
RECEIVED  
CLM AZ STATE OFFICE

RECEIVED  
BLM AZ STATE OFFICE

2011 SEP - 1 P 1:34

PHOENIX, ARIZONA



RECEIVED  
SUN 7 STATE OFFICE

2011 SEP -1 P 1:34

PHOENIX, ARIZONA





PHOENIX, ARIZONA

2011 SEP - 1 P 1:34

RECEIVED  
BLM AZ STATE OFFICE



(Owner's Name - Please Print)	(Owner's Signature)
(Street or P.O. Box)	(City) (State) (Zip Code)
(Owner's Name - Please Print)	(Owner's Signature)
(Street or P.O. Box)	(City) (State) (Zip Code)
(Owner's Name - Please Print)	(Owner's Signature)
(Street or P.O. Box)	(City) (State) (Zip Code)
(Owner's Name - Please Print)	(Owner's Signature)
(Street or P.O. Box)	(City) (State) (Zip Code)

Under Title 18 U.S.C. Section 1001 and Title 43 U.S.C. Section 1212 makes it a crime for any person knowingly and willfully to make to any department or agency of the United States any false, fictitious or fraudulent statements or representations as to any matter within its jurisdiction.

**INSTRUCTIONS**

This certification is made under the provisions of §1744 of Title 43 and § 28-28k of Title 30 of the United States Code; and the regulations thereunder (43 CFR Part 3830).

The claimant(s) must fill in the dates in paragraph 1 for the beginning and ending of the assessment year for which this waiver is sought.

The claimant(s) must fill in the date in paragraph 2 for the beginning of the assessment year for which this waiver is sought.

All claim and site names and Bureau of Land Management (BLM) serial numbers must be listed for the mining claims, mill sites, and tunnel sites for which the waiver is sought.

All owners of the mining claims, mill sites, and tunnel sites and their addresses must be given.

This waiver form must be signed by all the claimants or their designated agent, in original form. If an agent is designated, a notarized designation of agent, signed by all of the claimants with proper address given, must be submitted with this waiver.

This form must be filed no later than September 1st for the upcoming assessment year in the BLM State Office where the mining claims or sites are recorded, or the waiver cannot be granted by the BLM. (Example: To obtain a waiver for the assessment year 2012, which begins on September 1, 2011, you must qualify for and file for a waiver no later than September 1, 2011, in the proper BLM State Office.)

For all mining claims which require assessment work, you must record an affidavit of labor on or before the December 30th immediately following the filing of this waiver. For all other mining claims or sites waived, you must record a notice of intent to hold on or before the December 30th immediately following the filing of this waiver.

Mill and tunnel sites may also be listed upon this waiver and be waived from payment of the maintenance fee. A notice of intent to hold for these sites is required to be filed by the December 30th following the filing of this waiver.


RECEIVED  
BLM STATE OFFICE  
2011 SEP - 1 P 1:25  
PHOENIX, ARIZONA

FOR OFFICIAL USE ONLY

Randy Karry  
1421 E VIRGINIA AVE.  
PHX. AZ 85008

PHOENIX AZ 850

28 SEP 11 PM 6 L



RECEIVED  
CLM AT STATE OFFICE  
2011 OCT -3 P 1:  
PHOENIX, ARIZONA

BUREAU OF LAND MANAGEMENT  
ATTN: Ron  
ONE N. CENTRAL AVE. ST 800  
PHX. AZ 85004-4427

8500484427



Randy Karry  
1421 E. VIRGINIA AVE.  
PHX. AZ 85008


RECEIVED  
BLM AZ STATE OFFICE

2011 OCT -3 P 1:

PHOENIX, ARIZONA

PHOENIX AZ 850

28 SEP 11 PM 6 L



BUREAU OF LAND MANAGEMENT  
ATTN: RON  
ONE N. CENTRAL AVE. ST 800  
PHX. AZ 85004-4427

8500494427



**NOTICE!!**

**These documents have been scanned!**

**Do not place un-scanned documents beneath this notice!**

**Do not remove this notice from this file!**

GPO Jacket No. 560-102  
Print Order 61540  
Rise Business Services, LLC  
Job=AZ15 5/16/2019



Box Number= AZ15059



Claim Begin-End: AMC406535-AMC406535

6 Location Notices-Amendments and Supporting Documents



AZ15059-8

AMC406356-AMC407176

# MINING CLAIM STATUS REPORT

DATA ENTERED MAR 30 2011 PB

MTP Checked by MAR 30 2011 PB

GEO Checked by MAR 30 2011 PB

LEAD SERIAL NUMBER AMC 406535 thru AMC       

### # OF CLAIMS & TYPE

#        LODE  
 #   1   PLACER  
 #        ASSOCIATION PLACER  
 #        MILL SITE  
 #        TUNNEL SITE

### CHARGES

Location Fee @ \$34 = \$   34    
 Processing Fee @ \$15 = \$   15    
 Maintenance Fee @ \$140 = \$  140    
 Overage (+) \$         
 Shortage (-) \$         
 Other Fees \$         
**TOTAL \$  189**

### ARE THERE ENOUGH LOCATORS?

Yes  No

### DOCUMENTS RECEIVED VIA -

Over-the-Counter  Mail

### TIMELY FILED?

Yes  No

### LEGAL DESCRIPTION -

T	<u>08N</u>	R	<u>04W</u>	SEC	<u>003</u>
T	_____	R	_____	SEC	_____
T	_____	R	_____	SEC	_____
T	_____	R	_____	SEC	_____

BLM  FOREST SERVICE

SUBJ TO PL 359: Yes  No

WILDERNESS AREA: No  Yes

SPLIT ESTATE - N/A  SX  PX  SRHA  OTHER

Proper Notice Filed if Located on SHRA Lands? N/A  Yes  No

RECONVEYED MINERALS ON BLM LANDS REQUIRE OPENING ORDERS FROM 1944 TO 1993 -  
Open to Entry on: \_\_\_\_\_ N/A

COMMENTS/STATUS - VOID  PARTIALLY VOID  PVT MINERALS  WITHDRAWN LANDS   
OTHER

Claimant acknowledges that portions of the following claims(s) site(s) may be void or voidable.

Printed Name of Claimant \_\_\_\_\_

Signature of Claimant \_\_\_\_\_

\*\*\*\*\* FINAL ADJUDICATION \*\*\*\*\*

DATE 7/6/2011

INITIALS   PB  

AMC 406535



COPY

**LOCATION NOTICE FOR PLACER MINING CLAIM  
ON THE BUREAU OF LAND MANAGEMENT PROPERTY**

NOTICE IS HEREBY GIVEN that the ElectroGold Placer Mining Claim has been located by Randy Karry, 1421 East Virginia Ave. Phoenix, Az 85006 and Brien Meyer, 12810 N. Cave Creek Rd. APT#269 Phoenix, Az 85022.

The general course of this claim is East and West and it is situated in Yavapai County, Arizona. The Discovery element is Gold.

The point of beginning is: The Southwest corner of Patented number of #1086172, hence in a N89-52-08E Direction at a distance of 2642.52 feet in length, thence in a S0-10-00E Direction at a distance of 659.27 feet in width, thence in a S269-07-52W Direction at a distance 2643.29 feet, thence in a N0-06-00W Direction at a distance of 659.27 feet back to the point of beginning(POB). This claim runs from the location monument on which this location notice is posted approximately 0 feet in any direction to the North end line and 2642.52 feet in any direction to the East end line. This claim is marked by six monuments, one at each corner of the claim, and at each center end, and approximately 40.003 acres. The monuments were staked using a Sokkia Set 4B Total Station and 30mm offset single prism and extension plumb rod, based on reduced Bureau of Land Management field notes and resurveyed plat recorded May 18th, 1981.

The location monument on which this notice is posted is situated within Section 3, Township 8N, Range 4W, Gila Salt River Base and Meridian, Arizona. This claim encompasses portions of the following legal subdivision; North 1/2, of South 1/2 of NE 1/4, Section 3, T8N, R4W, except for the patented #108172, Gila Salt River Base and Meridian, Arizona.

The locality of this claim with reference to a permanent monument is concerning its locality as follows: Location monument is the same as the Southwest corner monument of Patented Land #1086172 and the Northwest corner of ElectroGold Placer Mining Claim.

DATED AND POSTED on the ground this 14th day of January, 2011.

LOCATOR'S are in an association to concord with federal mining laws:

X Randy Karry  
Randy Karry  
Applied Geologist

X [Signature]  
Notary Public

X [Signature]  
Brien Meyer  
Surveyor



RECEIVED  
B.L.M. AZ STATE OFFICE

My comm. Expires  
Feb 14 2013.

AMC 4 0 6 5 3 5

AMC 406535

SCALE 1:24 000

RECEIVED  
B.L.M. AZ STATE OFFICE

2011 MAR 28 A 11: 17

CONTOUR INTERVAL 40 FEET  
DOTTED LINES REPRESENT 20 FOOT CONTOURS  
NATIONAL GEODETIC VERTICAL DATUM OF 1929

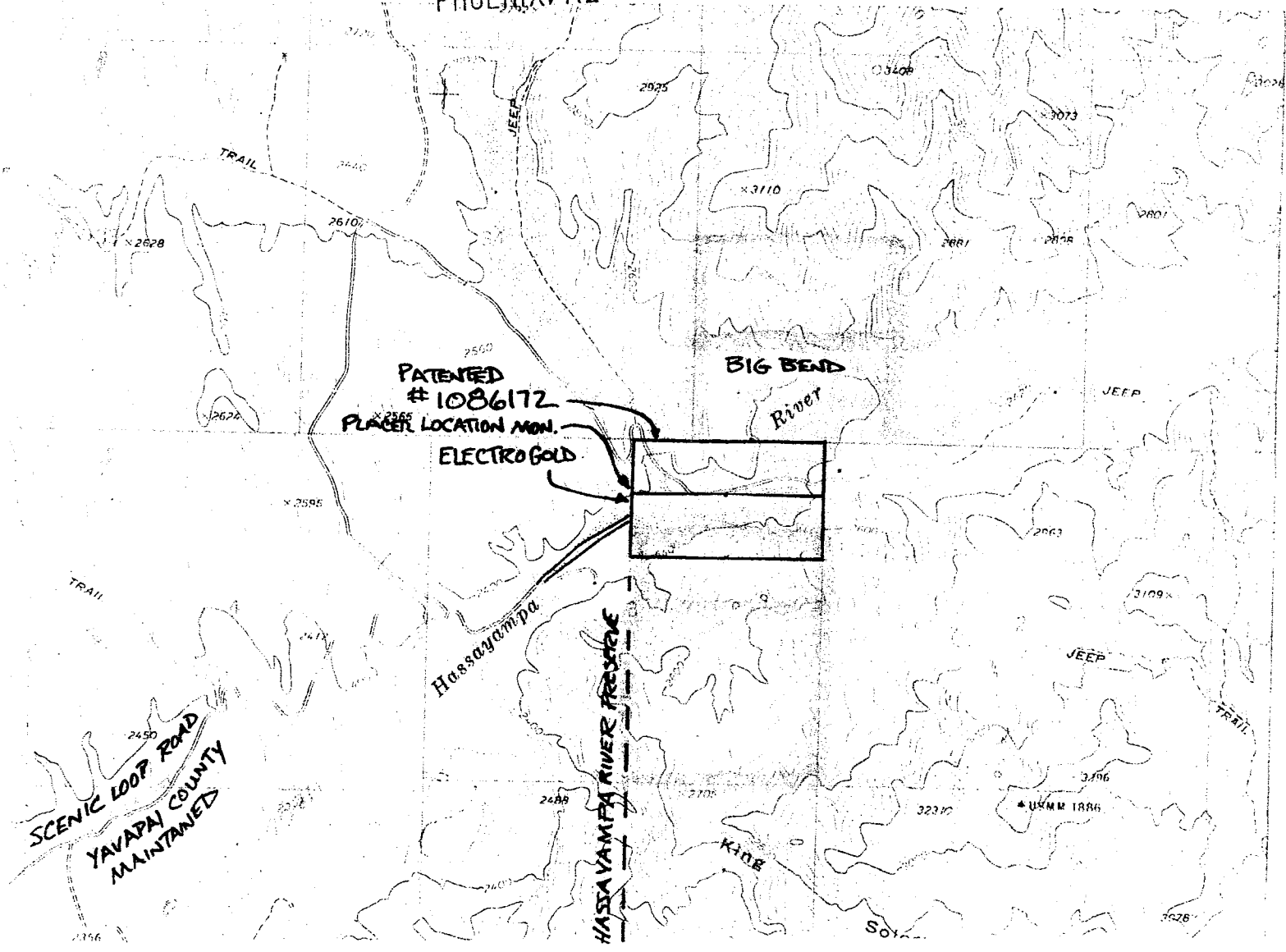
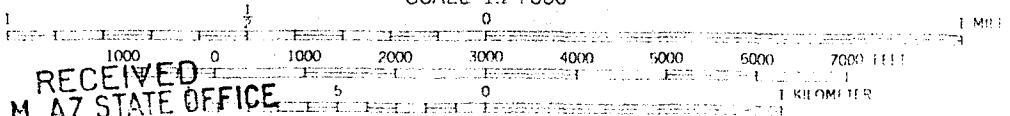
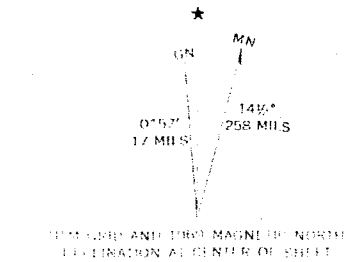
PHOENIX, AZ SAM POWELL PEAK, ARIZ.

PLACER  
MINING CLAIM MAP



QUADRANGLE LOCATION

**ElectroGold Placer Mining Claim Map,**  
which is located in the Northeast 1/4 of Section 3, Township 8 North, Range 4 West,  
Gila and Salt River Base Meridian, Yavapai County, Arizona.  
The type of corner and end monuments are 2 inch in diameter by 4 foot tall white  
PVC posts.  
The Location monument is a 4 inch in diameter by 8 foot tall white PVC post,  
located @ the southwest corner of Patented Land #1086172.  
The discovery element is free Gold.



Input Parameters for Geographic Report with Land

System Id = CR

Admin State = AZ

Geo State =

Casetype Begins With

Case Disp Txt = AUTHORIZED, CANCELLED, EXPIRED, PENDING, REJECTED, RELINQUISHED, VOID, WITHDRAWN

Mer Twp Rng = 14 0080N 0040W

Section = 003, 999

Mtrs =

Commodity =

Commodity Txt =

Pending Org =

Pend Org Decode =

Total Rows Returned: 6

RUN TIME: 11:05 AM

UNITED STATES DEPARTMENT OF INTERIOR  
BUREAU OF LAND MANAGEMENT  
GEOGRAPHIC REPORT WITH LAND  
Sorted by Meridian Township Range

RUN DATE: 03/28/2011  
Page 1 of 2

Adm State: AZ

Serial Number: AZA 012833  
Total Case Acres: 3,201.070

<u>Casetype</u>	<u>Case Disp</u>			<u>Sect</u>	<u>Sur Typ</u>	<u>Sur Num</u>	<u>Suff</u>	<u>Subdivision</u>	<u>Act Pend</u>
231201	AUTHORIZED	14	0080N	0040W	003	ALIQ LOTS		S2NW,SW; 2;	Y Y

Serial Number: AZA 021346  
Total Case Acres: 5.000

<u>Casetype</u>	<u>Case Disp</u>			<u>Sect</u>	<u>Sur Typ</u>	<u>Sur Num</u>	<u>Suff</u>	<u>Subdivision</u>	<u>Act Pend</u>
292020	AUTHORIZED	14	0080N	0040W	003	MNR	1	N2SENWSW;	

Serial Number: AZA 024650  
Total Case Acres: 5.000

<u>Casetype</u>	<u>Case Disp</u>			<u>Sect</u>	<u>Sur Typ</u>	<u>Sur Num</u>	<u>Suff</u>	<u>Subdivision</u>	<u>Act Pend</u>
380913	EXPIRED	14	0080N	0040W	003	ALIQ		SWNE;	

Serial Number: AZA 031568  
Total Case Acres: 1.000

<u>Casetype</u>	<u>Case Disp</u>			<u>Sect</u>	<u>Sur Typ</u>	<u>Sur Num</u>	<u>Suff</u>	<u>Subdivision</u>	<u>Act Pend</u>
293200	AUTHORIZED	14	0080N	0040W	003	FF		PORTION OF;	

Serial Number: AZA 031958  
Total Case Acres: 1.000

<u>Casetype</u>	<u>Case Disp</u>			<u>Sect</u>	<u>Sur Typ</u>	<u>Sur Num</u>	<u>Suff</u>	<u>Subdivision</u>	<u>Act Pend</u>
380913	EXPIRED	14	0080N	0040W	003	ALIQ		NW;	

585904 JWA

RUN TIME: 11:05 AM

UNITED STATES DEPARTMENT OF INTERIOR  
BUREAU OF LAND MANAGEMENT  
GEOGRAPHIC REPORT WITH LAND  
Sorted by Meridian Township Range

RUN DATE: 03/28/2011

Page 2 of 2

Adm State: AZ

Serial Number: AZA 035151

Total Case Acres: 1.000

<u>Casetype</u>	<u>Case Disp</u>	14	0080N	0040W	<u>Sect</u>	<u>Sur Typ</u>	<u>Sur Num</u>	<u>Suff</u>	<u>Subdivision</u>	<u>Act Pend</u>
293200	PENDING				003	FF			PORTION OF;	

Serial Number: AZA 035180

Total Case Acres: 5.000

<u>Casetype</u>	<u>Case Disp</u>	14	0080N	0040W	<u>Sect</u>	<u>Sur Typ</u>	<u>Sur Num</u>	<u>Suff</u>	<u>Subdivision</u>	<u>Act Pend</u>
380913	WITHDRAWN				003	FF			NE;SE;	

585904JWV

